

1 TITLE

2 **The European Turtle Dove in the ecotone between woodland and farmland: multi-scale**
3 **habitat associations and implications for the design of management interventions**

4

5 AUTHORS

6 Carles Carboneras^{1,2*}, Lara Moreno-Zarate¹, Beatriz Arroyo¹

7

8 AUTHORS' AFFILIATIONS

9 1 – Instituto de Investigación en Recursos Cinegéticos (IREC) (CSIC-UCLM-JCCM), Ciudad
10 Real, Spain

11 2 – RSPB Centre for Conservation Science, Sandy, United Kingdom

12 * – corresponding author: carles.carboneras@rspb.org.uk

13

14

15 ABSTRACT

16 The European Turtle Dove (turtle dove) is globally threatened after undergoing a sustained
17 and generalised decline across its breeding range, with habitat loss suggested as the main
18 driver. Here, we review the scientific literature on habitat associations across its European
19 breeding range, in relation to distribution, breeding numbers, nesting substrates, food and
20 foraging habitats, to identify optimal habitat management measures. Large-scale (national)
21 distribution seemed related to the availability, but not dominance, of forest; abundance was

22 generally higher in woodland than on farmland. However, abundance in woodland
23 increased with additional structural diversity and proximity to farmland, and abundance on
24 farmland increased with greater availability of non-farmland features. Nesting occurred
25 most frequently on trees (secondarily on bushes) but we found geographical differences in
26 the type of nesting substrate, with thorny bushes being used more frequently in the north,
27 and open canopy trees in the south. Turtle doves fed on a wide spectrum of seeds with a
28 predominance of wild, particularly early-flowering, plants; but we could not identify a single
29 plant species whose abundance determined turtle dove numbers. Across the distribution
30 range, a shift from wild to cultivated seeds occurred as the season progressed. However,
31 interventions should favour the availability and access to wild seeds. Efficient management
32 interventions depend on the dominant habitat; overall, interventions should seek to
33 augment landscape heterogeneity by increasing the mixing of farmland and woodland.
34 Combined forestry and agricultural policies must provide the right conditions for ecotone
35 species like the turtle dove.

36

37 KEYWORDS

38 *Streptopelia turtur*, migratory species, conservation, diet, nesting, Species Action Plan

39

40 ACKNOWLEDGEMENTS

41 This work was funded by the European Commission through contract ENV.D.3/SER
42 /2019/0021 "Development of a population model and adaptive harvest mechanism for
43 Turtle Dove (*Streptopelia turtur*)". We are indebted to Susana Dias and to Carolina Ruiz for
44 helping locate some difficult-to-find references, and to Alexandre Czajkowski from OMPO,

45 Migratory Birds of the Western Palearctic, for his assistance with publications in eastern
46 Europe including Russia. We are also grateful to Sergi Herrando, Verena Keller and the
47 European Bird Census Council for kindly allowing us to use the detailed outputs of the turtle
48 dove distribution model prepared for the second European Breeding Bird Atlas EBBA2.

49

50 AUTHORS' ORCID

51 Carles Carboneras <https://orcid.org/0000-0002-9393-224X>

52 Lara Moreno-Zarate <https://orcid.org/0000-0002-4152-3145>

53 Beatriz Arroyo <https://orcid.org/0000-0002-4657-6609>

54

PREPRINT UNDER REVIEW

55 INTRODUCTION

56 The globally threatened European Turtle Dove (*Streptopelia turtur*; hereafter, turtle dove) is
57 one of Europe's most rapidly declining species and a priority for conservation. In 2015, it
58 was uplisted to the IUCN Vulnerable category, following a >30% population loss in 3
59 generations (BirdLife International 2015). The first EU management plan on the species
60 (Boutin and Lutz 2007) failed to achieve its conservation objectives. Following that, an
61 International Single Species Action Plan (SAP) (Fisher et al. 2018) was adopted to tackle the
62 main identified threats: habitat loss and deterioration on the breeding and wintering
63 grounds, illegal killing and unsustainable hunting during migration. The top conservation
64 objective of the turtle dove SAP was to maintain and increase good quality habitats on the
65 breeding grounds, with available and accessible water and food. Recognising further that
66 current knowledge may be biased towards a small part of its distribution, an additional
67 objective of the turtle dove SAP was to improve knowledge of habitat selection and dietary
68 needs on the breeding grounds across its wide range. An improved understanding of the
69 relationships between habitat and occurrence, numbers and nesting preferences would
70 allow designing better management.

71 Although frequently portrayed as a farmland specialist (Dunn et al. 2018; PECBMS 2020), a
72 wealth of published work indicates that the turtle dove occupies a wider range of habitats
73 during the breeding season, generally at low altitude (mostly below ca. 1000 m a.s.l.) and
74 often combining open ground (arable or grassland) with hedges, trees or small woods
75 (Kotov 1974; Peiró 1990; Dias and Fontoura 1996; Mason and Macdonald 2000; Browne et
76 al. 2004; Browne and Aebischer 2005). Dominant extensive woodland as well as heath are
77 apparently avoided at least in some areas (Bijlsma 1985; Gutiérrez 2001) but young

78 plantations and managed woodlands, felled or coppiced, may hold high densities of
79 breeding turtle doves (Kraus et al. 1972; Bijlsma 1985; Genard 1989; Gaitzenauer 1990;
80 Browne et al. 2004; Fuller et al. 2004). The species has also been described as favouring
81 disturbed conditions and typically not being found in climax plant communities. Thus, at a
82 time when the species was abundant in the UK, the ecotone where deciduous woodland
83 gives way to open grassland was described as its preferred habitat (Murton 1968).

84 The European Turtle-dove occupies a very large breeding range; for comparison, it is
85 equivalent to 32-65 times the size of France, western Europe's largest country (Newton
86 1995; BirdLife International 2021). In this massive area, turtle doves must necessarily
87 associate with multiple habitats and diverse landscapes. Our aim was to determine whether
88 habitat associations in this species are general or context-specific because this may have
89 implications on whether recommendations for habitat management deduced from one
90 particular area could be applicable elsewhere.

91 We reviewed the literature on turtle dove habitat associations across its European
92 distribution at several spatial scales, from the breeding range (continental scale) to the
93 individual nesting tree. We explored the relationship of habitat with large-scale distribution
94 and of landscape characteristics with variations in density, and we examined studies of
95 nesting and foraging habitats. As there was relatively little information on the latter, we also
96 reviewed information on diet as a surrogate for habitats that would be suitable for foraging.

97 We discuss our results in terms of habitat management for the species, and in terms of
98 ecological requirements across some parts of the species' vast range.

99

100 **METHODS**

101 We started by searching all the literature referenced in the two action plans (Boutin and
102 Lutz 2007; Fisher et al. 2018) and the seven PhD theses (Rocha 1999, Browne 2002, Dias
103 2016, Gutiérrez-Galán 2017, Marx 2018, Bermúdez 2020, Moreno Zárata 2021) known to us
104 that focused on the turtle dove's European breeding grounds. In addition, we reviewed all
105 the papers cited in those works as well as all the recent literature on the species, through
106 searches on the Web of Science (apps.webofknowledge.com), Google Scholar
107 (scholar.google.com) and Connected Papers (www.connectedpapers.com) websites using
108 the keywords "Streptopelia turtur" and "turtle dove", alone and in combination with
109 "habitat", "farmland", "woodland" and "diet".

110 We restricted our analyses to the European breeding grounds, for two reasons. One was
111 that the European part of the distribution is occupied by a single subspecies, *turtur*,
112 taxonomically different to the three forms breeding in North Africa and Asia (Baptista et al.
113 2020). The second reason was that our objective was not to describe the habits of the
114 species at large but to provide a synthesis of evidence to help improve habitat management
115 on the breeding grounds, to complement the propositions of the SAP, and we were
116 interested in proposing habitat management measures that are applicable within this range
117 as part of the SAP. Like it, we focussed especially on the populations of *turtur* that have
118 suffered, or risk undergoing, the heaviest declines. We however compared our findings with
119 information from other areas (e.g., North Africa) when appropriate.

120 For plant species described as being consumed by turtle doves, we assessed whether they
121 were annual, biennial or perennial according to information in World Flora Online
122 (www.worldfloraonline.org), Encyclopedia of Life (www.eol.org) and Flora Ibérica
123 (www.floraiberica.es). For studies made in the Iberian Peninsula, we also assessed flowering

124 phenology from Flora-On www.flora-on.pt. We restricted that assessment to Iberia because
125 the onset of spring progresses markedly from SW to NE throughout Europe (Menzel et al.
126 2005) and the Portuguese dataset was the only one available with complete phenological
127 information including the very early part of the season.

128

129 **RESULTS**

130 **Turtle dove large-scale distribution**

131 On a broad continental scale, the distribution of turtle doves appeared mostly associated to
132 lower latitudes and warmer temperatures. The results of the distribution model for the
133 second European Breeding Bird Atlas, EBBA2 (Keller et al. 2020), showed that latitude had
134 the single heaviest weight (32.5%) in predicting the probability of occurrence (PO) and that
135 PO decreased sharply north of the 48° N line. Several additional variables related to
136 temperature had a combined weight of 42% (Supporting Online Information table S1). Of
137 these, the most important climatic variables were the mean temperature during the entire
138 breeding season, with a weight of 24%, and the mean annual temperature, with 5.5%. The
139 European breeding distribution pattern thus fits with that of a thermophilic species linked to
140 sustained warm temperatures over prolonged periods, confirming earlier studies at national
141 level in Germany and the UK (Norris 1960; Kraus et al. 1972). Overall, >85% of PO in EBBA2
142 came from abiotic factors (geographic, climatic, human density, soil type), while factors
143 associated to habitat contributed less than 15% to the model. On a continental scale, the
144 only land cover variable with any significant effect in predicting turtle dove PO was rainfed
145 (= non-irrigated) cropland (weight: 6%), with a positive relationship (Keller et al. 2020).

146 At a lower (national) scale, abiotic variables also seemed to be more important than land
147 use to explain distribution in Germany (Marx and Quillfeldt 2018), mainly mild minimum
148 temperatures in January (which might be linked to food availability during the early
149 breeding season) and lower precipitation during the warmest quarter (which might relate to
150 nestling survival), although models also suggested a quadratic relationship with forest cover,
151 i.e., positive effects on PO when canopy closure was >40% but negative when it was >60%.

152 In contrast, habitat characteristics seemed to be a much stronger determinant of
153 distribution in Spain than topo-climatic factors. A study on turtle dove distribution at
154 national scale (Moreno-Zarate *et al.* 2020) showed that turtle dove occurrence was
155 positively but quadratically related to the availability of coniferous forests, sclerophyllous
156 vegetation, olive groves and orchards, areas of complex cultivation patterns and mosaics of
157 farmland and natural vegetation, and the dominance of any of those vegetation types led to
158 a decrease in PO.

159

160 **Relationships between habitat and breeding numbers at the landscape scale**

161 We found 32 studies, summarised in Tables 1a and 1b, that compared turtle dove
162 abundance or other related variables across different habitats in European landscapes: one
163 third from the UK, another third from Spain, and the rest from several different countries.

164 In most areas, abundance was generally higher in woodland than on farmland; the only
165 exceptions came from one study in the UK and two studies in Spain (Table 1b). However, the
166 two studies in Spain compared densities across very disjunct areas (Table 1a), so their
167 results may be influenced by spatial variation in abundance for reasons unrelated to habitat
168 (e.g., if the proportion of woodland is higher in study areas of higher altitude). Where

169 assessed (one study each in Spain, Italy, Portugal and Bulgaria), riparian forests also showed
170 high average densities compared to other habitats (Table 1a).

171 In forest habitats, several features were associated with high turtle dove densities (Table
172 1b), including increased structure diversity; open canopy and thin tree cover; forest
173 clearings with grassy undergrowth; forest stands of intermediate age/size; and proximity to
174 farmland.

175 On farmland, higher abundance in the UK, France, Italy, Austria and northern Spain was
176 associated to the availability of hedgerows, windbreaks and woodland edges (Table 1b); in
177 Mediterranean environments of the Iberian Peninsula, higher abundance was found in areas
178 with high availability of tree crops. The presence of patches of natural vegetation (scrub,
179 natural woodland, or fallow) and of water bodies also appeared to have positive effects for
180 turtle doves on farmland.

181 Some of the 32 studies provided a sufficiently detailed description of the study sites, or it
182 was possible to infer their characteristics from those of the general area, to allow a deeper
183 understanding of the relationship between breeding numbers and habitat structure; they
184 are summarised in Table 2. Assessment of those studies showed that in landscapes
185 dominated by semi-natural habitats (i.e., where the unmanaged or non-farmland
186 components within the farmland landscape occupied the biggest portion), turtle doves
187 appeared to be more abundant in broadleaved or Mediterranean mixed woodland with an
188 open canopy and a herbaceous understorey. Most often, grassy understoreys in those areas
189 were associated with grazing or browsing herbivores.

190 In semi-transformed landscapes, where farmland mixed with unmanaged forested areas at
191 the landscape level, the combination of trees and open spaces associated with higher

192 breeding densities was more varied, although turtle doves also consistently associated with
193 open canopy cover and an herbaceous understorey. Densities in broadleaved or mixed
194 woodland were generally higher than in tree crops and conifers and, in turn, those held
195 higher numbers than more open spaces such as arable land or grassland. Riparian forests
196 also had high densities (although not necessarily the highest) in this type of landscape. The
197 association with herbivory for maintaining the herbaceous understory was weaker (Table 2).

198 Where the farmland component of the landscape clearly dominated and wooded /
199 unmanaged elements were small or isolated, turtle doves appeared to prefer wild or
200 planted broadleaved and mixed stands, even if occurring in dense formations with closed
201 canopy and a woody understorey (Table 2). More open habitats, such as residential areas,
202 pasture and arable, had relatively lower nesting densities, and shrubs and hedgerows were
203 commonly mentioned for breeding but not necessarily as the species' first choice.

204 Several of the above-mentioned studies also highlighted the positive effect of unpaved
205 tracks on breeding densities (Mason and Macdonald 2000; Bermúdez 2020; Vreugdenhil-
206 Rowlands 2020). This may be related to the association of tracks with ruderal plants (see
207 also below) and the fact that seeds may be more easily accessible in the bare areas of
208 tracks, or else to the fact that tracks increase landscape heterogeneity.

209 Most of the studies reviewed (Tables 1a, 1b and 2) were correlational; however, a few
210 studies were quasi-experimental, showing before-after relationships. In Catalonia (Spain), a
211 forest management experiment linked to wildfire prevention showed that turtle doves
212 responded positively to undergrowth clearing; their numbers increased following the
213 removal of the understorey and the thinning of trees (Camprodon and Brotons 2006). In
214 Kent (UK), after the coppicing of a plot of Sweet Chestnut *Castanea silva* forest, numbers of

215 turtle dove gradually increased and peaked when the forest was 14 years, by which time the
216 canopy had closed, the field layer had disappeared, and the ground was bare (Fuller and
217 Moreton 1987). A rewilding experiment in the UK saw territories increase from 0 to 16
218 following the restoration of intensive farmland to its natural uncultivated state and the
219 introduction of herbivores. The rooting action of pigs was shown to favour annual ruderal
220 plants, although the direct effect on turtle doves was not demonstrated (Tree 2018; Klee
221 2019). Finally, also in the UK, the deployment of agri-environment schemes aiming to
222 provide seed-rich habitats for turtle doves resulted in a slower temporal decline in the
223 abundance of breeding males on intervention sites, reflecting enhanced habitat suitability
224 for territory settlement (Dunn et al. 2021).

225

226 **Nesting substrates**

227 We found 18 studies containing information on the relative frequency of nest substrates
228 used on the European breeding grounds, totalling more than 1600 nests (Table 3). Nests
229 were reported from a wide variety of trees and shrubs, revealing great flexibility in this
230 species. We found indication of a latitudinal variation along the western flyway in the
231 relative use of different nest substrates (Fig. 1). Nests were most commonly situated on
232 thorny bushes in more northerly areas, and these were replaced progressively further south
233 by broadleaved trees and conifers, later by evergreen trees (*Quercus*) and finally by olive
234 groves in southern Iberia.

235 The regular presence of climbers ('lianas') on or over the nest was mentioned in some
236 studies from France and UK (Aubineau and Boutin 1998; Browne and Aebischer 2004;
237 Lormée 2015), and suggested as a protection to improve breeding success. In

238 Mediterranean environments, nests were generally more exposed, often on dispersed trees,
239 and devoid of climbers (Sáenz de Buruaga et al. 2013; Dias 2016; Arroyo et al. 2019). Further
240 east, in Austria, nests were often situated in prickly bushes, arguably to protect them from
241 corvid predation (Gaitzenauer 1990); in Bulgaria, nests were found predominantly on
242 deciduous broadleaved and fruit trees (Nankinov 1994), but no mention was made of their
243 association with thorns or lianas.

244

245 **Food, and feeding habitats**

246 The large number of seed types reported in studies from breeding grounds across Europe
247 shows the wide variety of seeds consumed by the species (Table 4). Using the four
248 categories in Dunn *et al.*'s (2018) analysis, most taxonomic units on the list of seed types are
249 known to occur naturally in the environment (78%), whilst only 11% are cultivated (Table 4).
250 Some seed types appeared to be particularly favoured, either because of their size,
251 nutritional value or accessibility, including, e.g., species of *Amaranthaceae*, *Asteraceae*,
252 *Boraginaceae*, *Brassicaceae*, *Caryophyllaceae*, *Fabaceae*, *Geraniaceae*, *Papaveraceae*,
253 *Poaceae*, *Polygonaceae*, *Primulaceae*, *Ranunculaceae* and *Violaceae*, as well as nettles
254 *Urtica*. In general, the species was found to feed mainly on annual ruderal plants growing
255 wildly in disturbed environments (Fig. 2, Table 4). However, there was not one plant species
256 to which Turtle dove abundance or distribution would be particularly linked, and Irby's
257 (1875) claims about the close association with *Cerintho major* in Andalucía, Murton *et al.*'s
258 (1964) about *Fumaria officinalis* in Britain or Gutiérrez-Galán *et al.*'s (2019) about *Echium*
259 *plantagineum* also in Andalucía probably described only local phenomena, rather than
260 general associations.

261 We assessed the flowering phenology for the species reportedly taken as food in the Iberian
262 Peninsula (Dias & Fontoura 1996, Jiménez et al. 1992, Gutiérrez-Galan & Alonso 2016). This
263 showed that most species mentioned had long flowering periods (starting in April or before,
264 and finishing in June-July or later), with many species taken showing flowering peaks in April
265 and June (Fig. 3).

266 Few studies analysed the use of foraging habitat separately from that of breeding habitat.
267 Turtle doves were mentioned to feed invariably on the ground, with several studies
268 describing their principal habitat requirement for feeding as weed-rich areas with low open
269 vegetation cover, hayfields, field strips, tracks and also as an herbaceous understorey within
270 forests or on land disturbed through tillage, burning or grazing (Mason & Macdonald 2000,
271 Browne & Aebischer 2003a, Bakaloudis *et al.* 2009, Dias *et al.* 2013, Gutiérrez-Galán *et al.*
272 2019, Moreno-Zarate *et al.* 2020, Vreugdenhil-Rowlands 2020). Birds tended to feed more
273 often in natural environments during the first half of the breeding season and there was
274 generalised use of man-made structures (spilt grain, livestock feed, manure heaps,
275 maintained feeding sites and harvested stubbles) during the second half (Browne 2002;
276 Browne and Aebischer 2003a; Gutiérrez-Galán and Alonso 2016; Dunn et al. 2018). The use
277 of supplementary food (grain) provided during or at the end of the breeding season has thus
278 been suggested as an emergency conservation measure for the species (Fisher et al. 2018)
279 and is regularly used as part of hunting management
280 (<https://www.fundacionartemisan.com/investigacion/pirte>). A study in Spain (Rocha &
281 Quillfeldt 2015) showed that sites where grain had been provided had a higher young/adult
282 ratio in the birds observed by mid-August, suggesting that local breeding success could have
283 been enhanced. On the other hand, Dunn *et al.* (2021) did not find better breeding success
284 or better nestling condition in areas where improved foraging habitats had been provided,

285 and the physical condition was worse in nestlings fed with crop seeds rather than those fed
286 with wild seeds (Dunn et al. 2015).

287 Most studies assumed that most foraging occurred within or near the breeding territories
288 and, therefore, authors often recommended conservation interventions intended to provide
289 seed-rich habitat in close proximity to suitable nesting habitat (Browne *et al.* 2004, Browne
290 & Aebischer 2005, Dunn & Morris 2012, Fisher *et al.* 2018, Moreno-Zarate *et al.* 2020).

291 While this could be true for a majority of Turtle dove territories, use of tracking technology
292 has revealed that feeding sites could be spatially disjunct from breeding sites by up to 10 km
293 (Calladine et al. 1997; Browne and Aebischer 2003a; Gutiérrez-Galán and Alonso 2016;
294 Arroyo et al. 2019; Vreugdenhil-Rowlands 2020). A recent study on farmland showed that
295 home range size decreased with an increasing proportion of non-farmed habitat in the
296 home range (Dunn et al. 2021), indicating that food was likely more easily obtained in the
297 semi-natural parts of the farmland area; however, the presence of seed-rich habitats led to
298 larger home ranges, suggesting that turtle doves expanded their home ranges to exploit
299 those favoured areas. In general, turtle doves were shown to use grassland for foraging
300 more often than expected from their availability, indicating that it was a preferred foraging
301 habitat.

302

303 **DISCUSSION**

304 **The European Turtle Dove as an ecotone species**

305 Our review has shown that the turtle dove should not be considered to associate
306 predominantly to farmland, but rather to the ecotone between forest and farmland, as
307 stated by Murton (1968). Overall, large-scale (e.g., national) distribution seemed to be more

308 linked to the availability (but not dominance) of forest, and abundance at the landscape
309 scale was also higher in woodland than on farmland. However, abundance increased in
310 woodland when it was more structurally diverse and it was closer to farmland, and
311 abundance on farmland increased with the presence of non-farmland features (e.g., forest
312 patches, shrubs or hedges), highlighting the preference for a mixture of habitats in this
313 species.

314 Our review also showed a large variation in nesting substrates and food types consumed by
315 turtle doves in line with the species' broad distribution over different habitats; this shows
316 that the species can potentially adapt to a variety of habitats as far as they provide
317 necessary nesting and feeding resources.

318 We discuss these topics below.

319

320 **Geographical variation in use of nesting substrates**

321 The available studies on nest site selection differed in search methodology, and this may
322 influence the likelihood of finding nests in different substrates: nests situated on bushes or
323 on low broadleaved and evergreen trees are easier for humans to find and they may thus
324 occur disproportionately in studies based on cold searching; when this method was
325 complemented with radio-tagging the percentage of nests found on conifers and taller trees
326 was much higher (cfr. Browne & Aebischer 2004, Arroyo *et al.* 2019).

327 However, and despite the potential effect of search methodologies on differences among
328 studies, our review indicated marked geographical differences in the relative use of
329 different substrates. Such differences may be explained by their relative availability. For
330 example, extensive tree crops (almonds, olives) are commoner in southern Europe than in

331 the north, and their proportion is even higher in North Africa; there, turtle dove nesting
332 territories are mainly found in agricultural landscapes, mostly irrigated crops dominated by
333 orange and olive groves (Hanane and Baamal 2011; Hanane and Besnard 2014; Kafi et al.
334 2015; Hanane 2016).

335 Additionally, differences in the risk of nest predation could explain the observed differences
336 in nest substrates and characteristics of the nest: height, accessibility and exposure (Lormée
337 2015). The composition of predator communities varies spatially; while recorded predation
338 was almost entirely by corvids in Britain (Murton 1968, Browne & Aebischer 2004, Browne
339 *et al.* 2005), on continental Europe ground-based predators such as snakes and mammals
340 also added to the guild, as did some birds of prey (Gaitzenauer 1990; Peiró 1990; Rocha and
341 Hidalgo 2002; Dias 2016; Sáenz de Buruaga et al. 2016; Arroyo et al. 2019). A strategy to
342 hide nests in closed environments, often protected by thorns, might be a good response to a
343 predominantly avian predation risk, since avian predators generally detect breeding birds
344 from above and based on visual cues (Engel *et al.* 2020). Nests are often protected by thorns
345 and lianas in northern Europe, and this might be a measure to reduce predation from birds
346 (Aubineau and Boutin 1998; Browne and Aebischer 2005; Lormée 2015). Ground-based
347 predators, on the other hand, may use other cues to locate their prey, and the turtle dove
348 strategy to reduce the probability of being detected and attacked by ground predators may
349 be to distance their nest from the tree trunk, as it has been observed in Mediterranean
350 environments (Dias 2016; Arroyo et al. 2019). Whether the choice of nest substrate is
351 related to a hypothetical protection from predators remains to be assessed, however, as
352 well as whether there is a connection between the type of nesting substrate and nest
353 success. So far, there is no evidence that variation in nest failure might be driving population
354 trends (Browne 2002; Browne and Aebischer 2004). In contrast, productivity (the number of

355 offspring produced per female and breeding season) in this species might be rather based
356 on the ability to quickly produce a replacement clutch after a failed attempt. The number of
357 breeding attempts per season has been suggested to be dependent on body condition and
358 ultimately on food availability (Browne 2002). Improving access to abundant food may be
359 more critical than changing conditions at the nesting sites for boosting turtle dove
360 populations, something that had been highlighted by the SAP (Fisher et al. 2018).

361

362

PREPRINT UNDER REVIEW

363 **Importance of seeds of early-flowering wild plants**

364 Across the range, turtle doves have been shown to consume a wide variety of plant species.
365 The observed geographical variation in the plant species consumed suggests that the actual
366 choice is probably dependant on what is locally and temporally variable, but overall our
367 review highlights the importance of the seeds of wild plants, and particularly of those that
368 flower early and provide seeds at the appropriate time for breeding (Figs. 2 & 3, Table 4).
369 During the first weeks after arrival to the breeding grounds, foraging will depend most
370 heavily on wild seeds in all habitats, including woodland and farmland (Murton et al. 1964;
371 Browne and Aebischer 2003a; Gutiérrez-Galán et al. 2019); crucially, during this time period,
372 breeding pairs will have raised their first brood (Arroyo et al. 2019). The first generation of
373 chicks must thus be fed primarily on natural seeds, except in the few places where, e.g.,
374 birds have access to spilt grain from farmyards being moved from the storage barns
375 (Browne and Aebischer 2003a).
376 In several parts of the distribution range, it has been shown that there is a shift from wild
377 seeds to cultivated seeds as the season progresses (Murton et al. 1964, Browne & Aebischer
378 2004, Browne et al. 2004, Dunn et al. 2015, 2018, Gutiérrez-Galán & Alonso 2016, Gutiérrez-
379 Galán et al. 2019; Table 4). There is also a marked historical trend as the main diet has
380 shifted from natural to cultivated seeds, particularly evident in places such as the UK, where
381 changes in agricultural practices have reduced or removed many of the feeding
382 opportunities available in the 1960s and 1970s (Browne & Aebischer 2001, 2004, Browne
383 2002). Because crop seeds are more nutritious than wild seeds (Díaz 1990), they are
384 probably preferred when both food types are available; this happens from mid-June in
385 southern Europe and progressively northwards.

386 A study by Rocha & Quillfeldt (2015) showed that sites where grain had been provided had a
387 higher young/adult ratio among birds present in mid-August, leading to the interpretation
388 that local breeding success could have been enhanced. However, those results could also
389 indicate that juveniles forage more often where food is both abundant and predictable,
390 even if (relatively) far from the breeding site. In other words, such results demonstrate use
391 of anthropogenic food in late summer by juveniles and adults, in line with the home range
392 studies, but they do not necessarily prove better breeding success. Additionally, Dunn et al.
393 (2018) finding that the nestling condition of chicks fed with crop seeds was worse than
394 those fed with wild seeds further emphasizes the benefits of favouring wild plants rather
395 than providing crop seeds as supplementary food. Therefore, interventions to improve food
396 availability should favour the provision of wild seeds rather than the provision of crop seeds.

397

398 **Is there a link between migration phenology and food availability in the early season?**

399 Given the importance of wild annual seeds highlighted in our review, these results suggest
400 that migration phenology may be tuned to the availability of food on arrival from the
401 wintering quarters. The turtle dove is one of the very few long-distance migrants that are
402 also obligate granivores; of the 99 species of long-distance migratory birds in the Afro-
403 Palaeartic system assessed by Moreau (1970), only two larks, three buntings, the Quail
404 *Coturnix coturnix* and the turtle dove are wholly or largely dependent upon seeds; the other
405 92 species live on insects, some with a local and temporary supplement of berries.

406 Compared to other Afro-Palaeartic bird species, the spring migration of the European
407 Turtle Dove takes place relatively late in the season, with the bulk of birds arriving to the
408 European shores between the end of April and early May. Irby (1875) and Brú (1913)

409 already noticed this comparatively late phenology in the 19th century; the same pattern was
410 observed through the 20th century (Bernis and Castroviejo 1968; Nankinov 1994; Urcun et
411 al. 1995; Tryjanowski et al. 2002) and still continues at present (Fink et al. 2020). This late
412 migration phenology may be an evolutionary adaptation to arrive to the breeding grounds
413 when sufficient food is available, and not before.

414

415 **Recommendations for habitat management to favour Turtle doves**

416 As a globally-threatened species (BirdLife International 2019), the Turtle dove has justifiably
417 received much attention from the conservation and scientific communities, who have
418 proposed a number of practical habitat management measures aimed at reducing or
419 reversing its ongoing population decline (Browne et al. 2004; Browne and Aebischer 2005;
420 Bakaloudis et al. 2009; Dunn et al. 2015; Marx and Quillfeldt 2018). The internationally
421 agreed Species Action Plan (Fisher et al. 2018) provides a list of recommendations for
422 management with the objective to halt the species decline in the decade 2018-2028, and
423 should be implemented as a matter of priority.

424 This review complements the Species Action Plan with a more specific analysis of habitat
425 associations in the species. In particular, evidence of the association of breeding numbers
426 with type of habitat, or with certain habitat features, allows making suggestions for
427 potential habitat interventions to boost turtle dove densities. Such improvements could play
428 an essential role in consolidating population growth when they are linked with measures to
429 increase survival (for example, through hunting regulations). Our review indicates that the
430 most efficient habitat management interventions would depend on the dominant landscape
431 (farmland or woodland), but that overall those interventions should seek to increase the

432 mixing of farmland and woodland, i.e., to augment the ecotone between them. In other
433 words, management actions to favour turtle doves should aim to retain or recover elements
434 of heterogeneity in the landscape, combining and integrating patches of farmland, grassland
435 and forest in a mosaic pattern where possible. This means, in woodland, opening the canopy
436 through thinning (if dense), creating forest clearings and preventing their subsequent
437 encroachment; and on farmland, retaining or creating patches of shrub or areas with trees.

438 In all cases, it is important to ensure the provision of areas with high food availability, which
439 is accessible for turtle doves, i.e. herbaceous grasslands with low vegetation height. Given
440 the turtle dove's specialised diet on seeds, and the importance of annuals in their diet (Fig.
441 4, Table 4), habitat management interventions aimed at increasing food availability at the
442 beginning of the breeding period may allow earlier breeding and thus increased number of
443 breeding attempts over the breeding period, something that forms the basis of conservation
444 actions for the species in the UK (Browne & Aebischer 2004, Dunn & Morris 2012, Dunn *et*
445 *al.* 2015, 2021). In southern latitudes, food availability in the early season may be less
446 limiting. It is generally assumed that farmland intensification there is less acute, and ruderal
447 plants are still widespread; at the same time, climate allows for early flowering (Fig. 3) in
448 southern Europe. However, it would be critical to make sure that this is still the case, and to
449 favour the proliferation of early-flowering wild plants, e.g., by maintaining grassy margins
450 between farmland plots, keeping weedy tracks on farmland and woodland, as well as
451 maintaining forest clearings through herbivory so they do not become encroached. Some of
452 the studies in our review specifically suggest that maintaining extensive herbivory would be
453 beneficial for this aim (particularly in forest), and this could be achieved either with wild
454 ungulates or extensive livestock farming (Gutiérrez-Galán and Alonso 2016; Gutiérrez-Galán
455 *et al.* 2019).

456 In summary, priority recommended actions in tree-dominated areas include:

- 457 • clear forest undergrowth to provide an open forest structure with only an
458 herbaceous understorey; this can be part of fire prevention management
- 459 • maintain or introduce grazing in forest areas, by livestock or wild ungulates, at low
460 densities and allowing for the proliferation of certain wildflowers (such as *Echium*
461 *plantagineum* and *Amaranthus deflexus*) known to be part of the Turtle dove's diet

462 On the other hand, priority recommended actions on farmland-dominated areas include:

- 463 • maintain or promote elements of non-farmland habitats (natural grasslands, patches
464 of forest, shrub)
- 465 • promote complex cultivation landscapes including grassy field margins and open
466 areas (e.g., fallow land being ploughed in late winter) wherever possible
- 467 • after harvesting of cereal crops, retain stubble at least until October so that turtle
468 doves have opportunities to feed on grain leftovers and ruderal plants growing in
469 stubble (e.g., *Chenopodium album*); where grain storage occurs, allow birds to access
470 spilt grain.

471 On both farmland and woodland landscapes, it would probably be useful to retain or open
472 unpaved tracks with medium levels of disturbance (e.g., through public use) that allow for
473 the proliferation of ruderal plants and other annuals in their margins, especially early-
474 flowering ones, and to allow those plants to complete their full reproductive cycle and to
475 offer seeds. Additionally, it would be necessary to ensure that enough suitable breeding
476 habitat is available for Turtle doves, adapted to the local choice of nest site characteristics.

477

478 **Conclusions**

479 The Turtle dove is one of many migratory landbirds that are in decline in the Afro-
480 Palaeartic system, many of which also have vast distribution ranges and therefore occupy
481 also an ample selection of habitats. Our review highlights that for widespread species,
482 knowledge on habitat associations obtained at a small part of their vast range may not be
483 representative of what happens elsewhere and should not be generalised. When designing
484 habitat interventions to promote the conservation of the species, it may therefore be
485 necessary to have evidence of habitat relationships from a large part of the range. In the
486 case of the turtle dove, most of the evidence analysed in this review comes from studies in
487 the United Kingdom, France, Spain and Portugal and it focuses on the population that
488 migrates along the western flyway (Marx *et al.* 2016, Fisher *et al.* 2018, Lormée *et al.* 2020).
489 In contrast, a comparatively reduced number of studies are available for the central-eastern
490 flyway population, which highlights the need for more evidence from that part of the range.
491 Finally, our review highlights that for the many declining species that favour the ecotone
492 between woodland and farmland in the Afro-Palaeartic system, forestry and agricultural
493 policies need to be combined to provide the right conditions. The case of the turtle dove
494 provides compelling evidence that too much of any one thing (farmland or woodland) is
495 detrimental to the abundance of the species, as is too little. Management interventions are
496 needed in both tree-dominated and farmland-dominated landscapes, to provide for the
497 combination of open forest interspersed with low grazing areas and complex cultivation
498 systems with small parcels of mixed crop types, including woody permanent crops, where
499 turtle dove populations have been shown to fare better. This may make it more complicated
500 as more actors need to be involved. Also, it may make it more difficult to use certain

501 resources (e.g. CAP funds) to provide exactly the right combination of measures needed in
502 all places, as they may not necessarily be applicable in woodland. This realisation highlights
503 the need to look for joint initiatives between forestry, farming and conservation to
504 guarantee the continuation of sustainable practices and the preservation of biodiversity-rich
505 areas in the human-dominated landscapes found across most of Europe.

506

507

PREPRINT UNDER REVIEW

508 **REFERENCES**

- 509 Arroyo B, Moreno-Zárate L, Fernández Tizón M, et al (2019) Parámetros poblacionales críticos para
510 la tórtola europea: aplicaciones para su gestión. Informe. Instituto de Investigación en
511 Recursos Cinegéticos (IREC) (CSIC-UCLM-JCCM), Ciudad Real
- 512 Aubineau J, Boutin J-M (1998) L'impact des modalités de gestion du maillage bocager sur les
513 colombidés (columbidae) nicheurs dans l'ouest de la France. *Gibier Faune Sauvage* 15:55–63
- 514 Bakaloudis DE, Vlachos CG, Chatzinikos E, et al (2009) Breeding habitat preferences of the turtledove
515 (*Streptopelia turtur*) in the Dadia-Soufli National Park and its implications for management.
516 *Eur J Wildl Res* 55:597
- 517 Baptista LP, Trail PW, Horblit HM, et al (2020) European Turtle-Dove (*Streptopelia turtur*), version
518 1.0. In: *Birds of the World*. Cornell Lab of Ornithology, Ithaca, NY, USA
- 519 Bermúdez AO (2020) Ecología y selección de hábitat de la tórtola común (*Streptopelia turtur*
520 Linnaeus , 1758) y tórtola turca (*Streptopelia decaocto* Frivaldszky , 1838) en el Este de
521 España PhD thesis, University of Valencia
- 522 Bernis F, Castroviejo J (1968) Aves de las islas Columbretes en primavera. *Ardeola* 12:143–163
- 523 Bijlsma RG (1985) De broedbiologie van de Tortelduif *Streptopelia turtur*. *Het Vogeljaar* 33:225–232
- 524 BirdLife International (2015) *Streptopelia turtur*. European Red List of Birds. Office for Official
525 Publications of the European Communities Luxembourg
- 526 BirdLife International (2021) Species factsheet: *Streptopelia turtur*. <http://www.birdlife.org>.
527 Accessed 7 May 2021
- 528 BirdLife International (2019) *Streptopelia turtur*. The IUCN Red List of Threatened Species. In: IUCN
529 Red List Threat. Species. [https://dx.doi.org/10.2305/IUCN.UK.2019-](https://dx.doi.org/10.2305/IUCN.UK.2019-3.RLTS.T22690419A154373407.en)
530 [3.RLTS.T22690419A154373407.en](https://dx.doi.org/10.2305/IUCN.UK.2019-3.RLTS.T22690419A154373407.en)
- 531 Boutin JM, Lutz M (2007) Management plan for turtle dove (*Streptopelia turtur*) 2007–2009. *Eur*
532 *Comm Luxemb*
- 533 Browne SJ (2002) The breeding ecology of a declining farmland bird: the turtle dove *Streptopelia*
534 *turtur*. PhD thesis, De Montfort University.
- 535 Browne SJ, Aebischer NJ (2005) Studies of West Palearctic birds: turtle dove. *Br Birds* 98:58–72
- 536 Browne SJ, Aebischer NJ (2004) Temporal changes in the breeding ecology of European Turtle Doves
537 *Streptopelia turtur* in Britain, and implications for conservation. *Ibis* 146:125–137.
538 <https://doi.org/10.1111/j.1474-919X.2004.00235.x>
- 539 Browne SJ, Aebischer NJ (2003a) Habitat use, foraging ecology and diet of Turtle Doves *Streptopelia*
540 *turtur* in Britain. *Ibis* 145:572–582
- 541 Browne SJ, Aebischer NJ (2003b) Temporal changes in the breeding ecology of European Turtle
542 Doves *Streptopelia turtur* in Britain, and implications for conservation. *Ibis* 146:125–137.
543 <https://doi.org/10.1111/j.1474-919X.2004.00235.x>

- 544 Browne SJ, Aebischer NJ, Crick HQP (2005) Breeding ecology of Turtle Doves *Streptopelia turtur* in
545 Britain during the period 1941-2000: An analysis of BTO nest record cards. *Bird Study* 52:1–
546 9. <https://doi.org/10.1080/00063650509461368>
- 547 Browne SJ, Aebischer NJ, Yfantis G, Marchant JH (2004) Habitat availability and use by Turtle Doves
548 *Streptopelia turtur* between 1965 and 1995: an analysis of Common Birds Census data. *Bird*
549 *Study* 51:1–11
- 550 Brú F (1913) *Notas de caza*. José Guix, Valencia
- 551 Calladine JR, Buner F, Aebischer NJ (1997) The summer ecology and habitat use of the Turtle Dove: A
552 pilot study. *English Nature*
- 553 Camprodon J, Brotons L (2006) Effects of undergrowth clearing on the bird communities of the
554 Northwestern Mediterranean Coppice Holm oak forests. *For Ecol Manag* 221:72–82
- 555 Carricondo A (coord.) (2016) Analysis of environmental correlates of Turtle Dove *Streptopelia turtur*
556 abundance in Spain using data from SACRE. SEO/BirdLife, Madrid
- 557 Dias S, Fontoura AP (1996) The summer diet of the turtle-dove (*Streptopelia turtur*) in Southern
558 Portugal. *Rev Florest Port*
- 559 Dias S, Moreira F, Beja P, et al (2013) Landscape effects on large scale abundance patterns of turtle
560 doves *Streptopelia turtur* in Portugal. *Eur J Wildl Res* 59:531–541
- 561 Dias S, Rego F (2017) Caracterização dos locais de instalação dos ninhos de rola-brava: implicação
562 para a gestão desta espécie vulnerável e cinegética. Viana do Castelo, Portugal, p 226
- 563 Dias SM de A (2016) Critérios para a gestão sustentável das populações de rola-brava [*Streptopelia*
564 *turtur* (L.)] em Portugal. Padrões de abundância, reprodução e pressão cinegética. PhD
565 thesis, Universidad de Lisboa
- 566 Dunn JC, Morris AJ (2012) Which features of UK farmland are important in retaining territories of the
567 rapidly declining Turtle Dove *Streptopelia turtur*? *Bird Study* 59:394–402
- 568 Dunn JC, Morris AJ, Grice PV, Peach WJ (2021) Effects of seed-rich habitat provision on territory
569 density, home range and breeding performance of European Turtle Doves *Streptopelia*
570 *turtur*. *Bird Conserv Int* 1–20. <https://doi.org/10.1017/S0959270920000635>
- 571 Dunn JC, Morris AJ, Grice P V, Dunn JC (2015) Testing bespoke management of foraging habitat for
572 European Turtle Doves *Streptopelia turtur*. *J Nat Cons* 25:23-34
- 573 Dunn JC, Stockdale JE, Moorhouse-Gann RJ, et al (2018) The decline of the Turtle Dove: Dietary
574 associations with body condition and competition with other columbids analysed using high-
575 throughput sequencing. *Mol Ecol* 27:3386–3407
- 576 Fink D, Auer T, Johnston A, et al (2020) European Turtle Dove - eBird Status and Trends. In: Cornell
577 Lab Ornithol. Ithaca N. Y. [https://ebird.org/ebird/science/status-and-](https://ebird.org/ebird/science/status-and-trends/eutdov/abundance-map-weekly)
578 [trends/eutdov/abundance-map-weekly](https://ebird.org/ebird/science/status-and-trends/eutdov/abundance-map-weekly). Accessed 8 Mar 2021
- 579 Fisher I, Ashpole J, Scallan D, et al (2018) International Single Species Action Plan for the
580 conservation of the European Turtle-dove *Streptopelia turtur* (2018 to 2028). Luxemb Eur
581 Comm

- 582 Fuller RJ, Hinsley SA, Swetnam RD (2004) The relevance of non-farmland habitats, uncropped areas
583 and habitat diversity to the conservation of farmland birds. *Ibis* 146:22–31.
584 <https://doi.org/10.1111/j.1474-919X.2004.00357.x>
- 585 Fuller RJ, Moreton BD (1987) Breeding Bird Populations of Kentish Sweet Chestnut (*Castanea sativa*)
586 Coppice in Relation to Age and Structure of the Coppice. *J Appl Ecol* 24:13.
587 <https://doi.org/10.2307/2403784>
- 588 Gaitzenauer K (1990) Die Bedeutung des Brutbiotopes der Turteltaube (*Streptopelia turtur*) im
589 Seewinkel im Hinblick auf den Artenschutz. *BFB-Ber* 74:117–127
- 590 Genard M (1989) Contribution à la connaissance de la tourterelle des bois (*Streptopelia turtur*) en
591 Gironde (France): migration et nidification. *Nos Oiseaux* 40:11–24
- 592 Gutiérrez JE (2001) Les populations de tourterelles des bois en Andalousie. *Faune Sauvage* 253:36–
593 43
- 594 Gutiérrez-Galán A (2017) Aspectos aplicados de la ecología de la tórtola común (*Streptopelia Turtur*
595 L.) en un ambiente forestal mediterráneo. PhD thesis, Universidad Politécnica de Madrid
- 596 Gutiérrez-Galán A, Alonso C (2016) European Turtle Dove *Streptopelia turtur* diet composition in
597 Southern Spain: the role of wild seeds in Mediterranean forest areas. *Bird Study* 63:490–499
- 598 Gutiérrez-Galán A, López Sánchez A, Alonso González C (2019) Foraging habitat requirements of
599 European Turtle Dove *Streptopelia turtur* in a Mediterranean forest landscape. *Acta Ornithol*
600 53:143–154
- 601 Hanane S (2016) Effects of location, orchard type, laying period and nest position on the
602 reproductive performance of Turtle Doves (*Streptopelia turtur*) on intensively cultivated
603 farmland. *Avian Res* 7:4. <https://doi.org/10.1186/s40657-016-0039-0>
- 604 Hanane S, Baamal L (2011) Are Moroccan fruit orchards suitable breeding habitats for Turtle Doves
605 *Streptopelia turtur*? *Bird Study* 58:57–67. <https://doi.org/10.1080/00063657.2010.518230>
- 606 Hanane S, Besnard A (2014) Are nest-detection probability methods relevant for estimating turtle
607 dove breeding populations? a case study in Moroccan agroecosystems. *Eur J Wildl Res*
608 60:673–680. <https://doi.org/10.1007/s10344-014-0836-x>
- 609 Irby LHL (1875) *The Ornithology of the Straits of Gibraltar*. R.H. Porter
- 610 Kafi F, Hanane S, Bensouilah T, et al (2015) Les facteurs déterminants le succès de reproduction de la
611 Tourterelle des bois (*Streptopelia turtur*) dans un milieu agricole Nord-Africain. *Rev Ecol*
- 612 Keller V, Herrando S, Voříšek P, et al (2020) *European Breeding Bird Atlas 2: Distribution, Abundance*
613 *and Change*. European Bird Census Council & Lynx Edicions, Barcelona
- 614 Kiss JB, Rekasi J, Sterbetz I (1978) Dati sull'alimentazione di alcune specie di ucelli nel nord della
615 Dobrugia (Romania). *Avocetta* 2:3–18
- 616 Klee I De (2019) *The Vegetation of the Pig Rootled Areas at Knepp Wildland and their use by*
617 *Farmland Birds*. Imperial College London

- 618 Kotov AA (1974) The ecology of the Turtle Dove in the southern Urals. Bull Mosc Soc Nat - Biol Ser
619 79:36–43
- 620 Kraus M, Krauss W, Mattern U (1972) Zur verbreitung der Turteltaube (*Streptopelia turtur*) in
621 Nordbayern. Anz Ornithol Ges Bayern 11:263–268
- 622 Lormée H (2015) Importance de l’habitat bocager pour une espèce à enjeu de conservation: la
623 tourterelle des bois. Faune Sauvage 308:22-24.
- 624 Lormée H, Barbraud C, Peach W, et al (2019) Assessing the sustainability of harvest of the European
625 Turtle-dove along the European western flyway. Bird Conserv Int.
626 <https://doi.org/10.1017/S0959270919000479>
- 627 Marx M (2018) Population connectivity of European Turtle Doves (*Streptopelia turtur*) – Threats
628 affecting European populations and modelling of species-habitat relationships at German
629 breeding grounds. PhD thesis, Justus-Liebig-Universität Gießen
- 630 Marx M, Korner-Nievergelt F, Quillfeldt P (2016) Analysis of ring recoveries of European Turtle doves
631 *Streptopelia turtur*—Flyways, migration timing and origin areas of hunted birds. Acta
632 Ornithol 51:55–70
- 633 Marx M, Quillfeldt P (2018) Species distribution models of European Turtle Doves in Germany are
634 more reliable with presence only rather than presence absence data. Sci Rep 8:1–13.
635 <https://doi.org/10.1038/s41598-018-35318-2>
- 636 Mason CF, Macdonald SM (2000) Influence of landscape and land-use on the distribution of breeding
637 birds in farmland in eastern England. J Zool 251:339–348
- 638 Menzel A, Sparks TH, Estrella N, Eckhardt S (2005) ‘SSW to NNE’– North Atlantic Oscillation affects
639 the progress of seasons across Europe. Glob Change Biol 11:909–918.
640 <https://doi.org/10.1111/j.1365-2486.2005.00954.x>
- 641 Moreau RE (1970) Changes in Africa as a Wintering Area for Palaearctic Birds. Bird Study 17:95–103.
642 <https://doi.org/10.1080/00063657009476262>
- 643 Moreno-Zárate L (2021) The status and hunting of European Turtle-dove (*Streptopelia turtur*) in
644 Spain. PhD thesis, Universidad de Castilla-La Mancha
- 645 Moreno-Zárate L, Estrada A, Peach W, Arroyo B (2020) Spatial heterogeneity in population change of
646 the globally threatened European turtle dove in Spain: The role of environmental
647 favourability and land use. Divers Distrib
- 648 Murton RK (1968) Breeding, migration and survival of Turtle Doves. Br Birds 61:193–212
- 649 Murton RK, Westwood NJ, Isaacson AJ (1964) The feeding habits of the Woodpigeon *Columba*
650 *palumbus*, Stock Dove *C. oenas* and Turtle Dove *Streptopelia turtur*. Ibis 106:174–188
- 651 Nankinov D (1994) The breeding biology of the turtle dove (*Streptopelia turtur*) in Bulgary. Gibier
652 Faune Sauvage 11:155–165
- 653 Newton I (1995) Relationship between breeding and wintering ranges in Palaearctic-African
654 migrants. Ibis 137:241–249. <https://doi.org/10.1111/j.1474-919X.1995.tb03246.x>

- 655 Norris CA (1960) The breeding distribution of thirty bird species in 1952. *Bird Study* 7:129–184
- 656 PECBMS (2020) Pan-European Common Bird Monitoring Scheme. <https://pecbms.info>
- 657 Peiró V (1990) Aspectos de la reproducción de la tórtola común (*Streptopelia turtur*, L.) en Madrid.
658 Mediterránea Ser Estud Biológicos N 12 Mayo 1990 Pp 89-95
- 659 Rocha G (1999) Análisis de los Factores que Afectan al Estatus de la Tórtola Común (*Streptopelia*
660 *turtur*) en Extremadura. PhD thesis, Universidad de Extremadura
- 661 Rocha G, Hidalgo S (2002) La tórtola común *Streptopelia turtur*. Análisis de los factores que afectan a
662 su status. Universidad de Extremadura, Servicio de Publicaciones
- 663 Rocha G, Quillfeldt P (2015) Effect of supplementary food on age ratios of European turtle doves
664 (*Streptopelia turtur* L.). *Anim Biodivers Conserv* 38:11–21
- 665 Sáenz de Buruaga M, Canales F, Robles JL (2016) Estudio sobre la reproducción de la tórtola en
666 España | Trofeo caza. [https://www.trofeocaza.com/caza-menor/reportajes-caza-](https://www.trofeocaza.com/caza-menor/reportajes-caza-menor/caza-menor-nacional/estudio-sobre-la-reproduccion-de-la-tortola-en-espana/)
667 [menor/caza-menor-nacional/estudio-sobre-la-reproduccion-de-la-tortola-en-espana/](https://www.trofeocaza.com/caza-menor/reportajes-caza-menor/caza-menor-nacional/estudio-sobre-la-reproduccion-de-la-tortola-en-espana/).
668 Accessed 8 Mar 2021
- 669 Sáenz de Buruaga M, Onrubia A, Fernández-García JM, et al (2013) Breeding habitat use and
670 conservation status of the turtle dove *Streptopelia turtur* in Northern Spain. *Ardeola*
671 59:291–300
- 672 Tree I (2018) Creating a mess - The Knepp Rewilding Project. *Bull Chart Inst Ecol Environ Manag*
673 100:29–34
- 674 Tryjanowski P, Kuźniak S, Sparks T (2002) Earlier arrival of some farmland migrants in western
675 Poland. *Ibis* 144:62–68
- 676 Urcun J-P, Gougeon Ludovic, Lebossé E, Le Bris Y (1995) Etude de la migration pré-nuptiale à la Pointe
677 de Grave (Gironde): printemps 1994. Ligue pour la protection des oiseaux
- 678 Vreugdenhil-Rowlands J (2020) Turtle Doves in a Changing Landscape. Gaining Insight into the Daily
679 Movements of Turtle Doves in relation to the landscape. Mid-Project Report: Field Season
680 2019
- 681

682

683

PREPRINT UNDER REVIEW

684 FIGURE LEGENDS.

685

686 Figure 1. Relative proportion of different nest substrates used by Turtle doves for nesting in
687 different study sites in Europe. Locations are ranked by latitude along the x axis, from
688 northernmost (left) to southernmost (right).

689

690 Figure 2. Proportion of plant species mentioned as food taken by turtle doves (Table 4) in
691 relation to whether they are annual, biannual or perennial (A) or in relation to their type (B).
692 In the latter, categories follow the classification developed by Dunn et al. (2018): “brassica”
693 (any form of Brassicaceae plant family, either provisioned, cultivated or wild); “cultivated”
694 (crop plants and seed mixes sown to provide seed for game or wild birds); “fed” (seed from
695 anthropogenic source, such as bird tables); “wild” (any wild plant species).

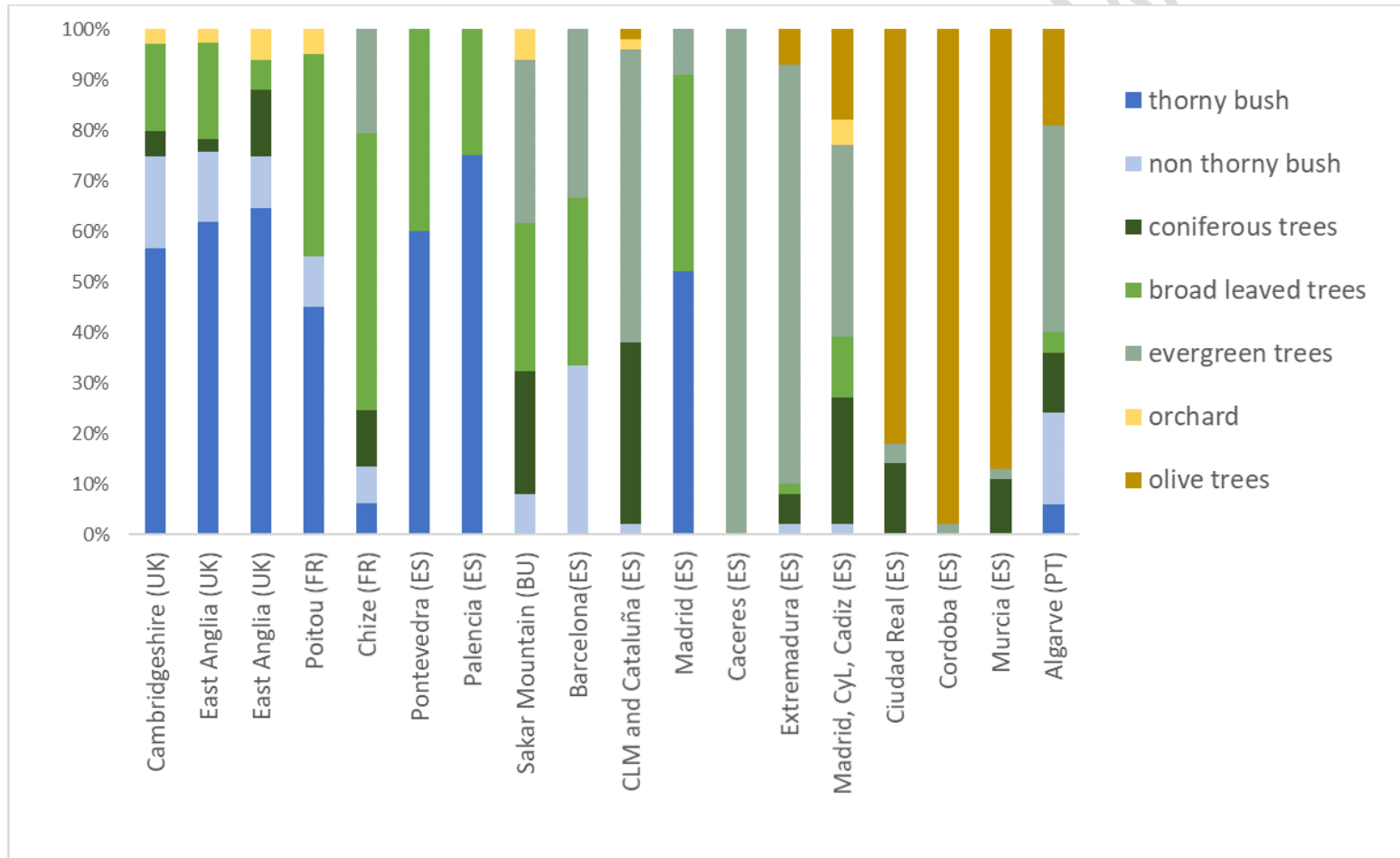
696

697 Figure 3. Flowering phenology of plant species mentioned as turtle dove food in the Iberian
698 Peninsula, Lines indicate the number of species that are described to have a peak flowering
699 season in that month. Based on the information available on the project Flora-On website
700 from the Portuguese Botanical Society, <https://flora-on.pt>.

701

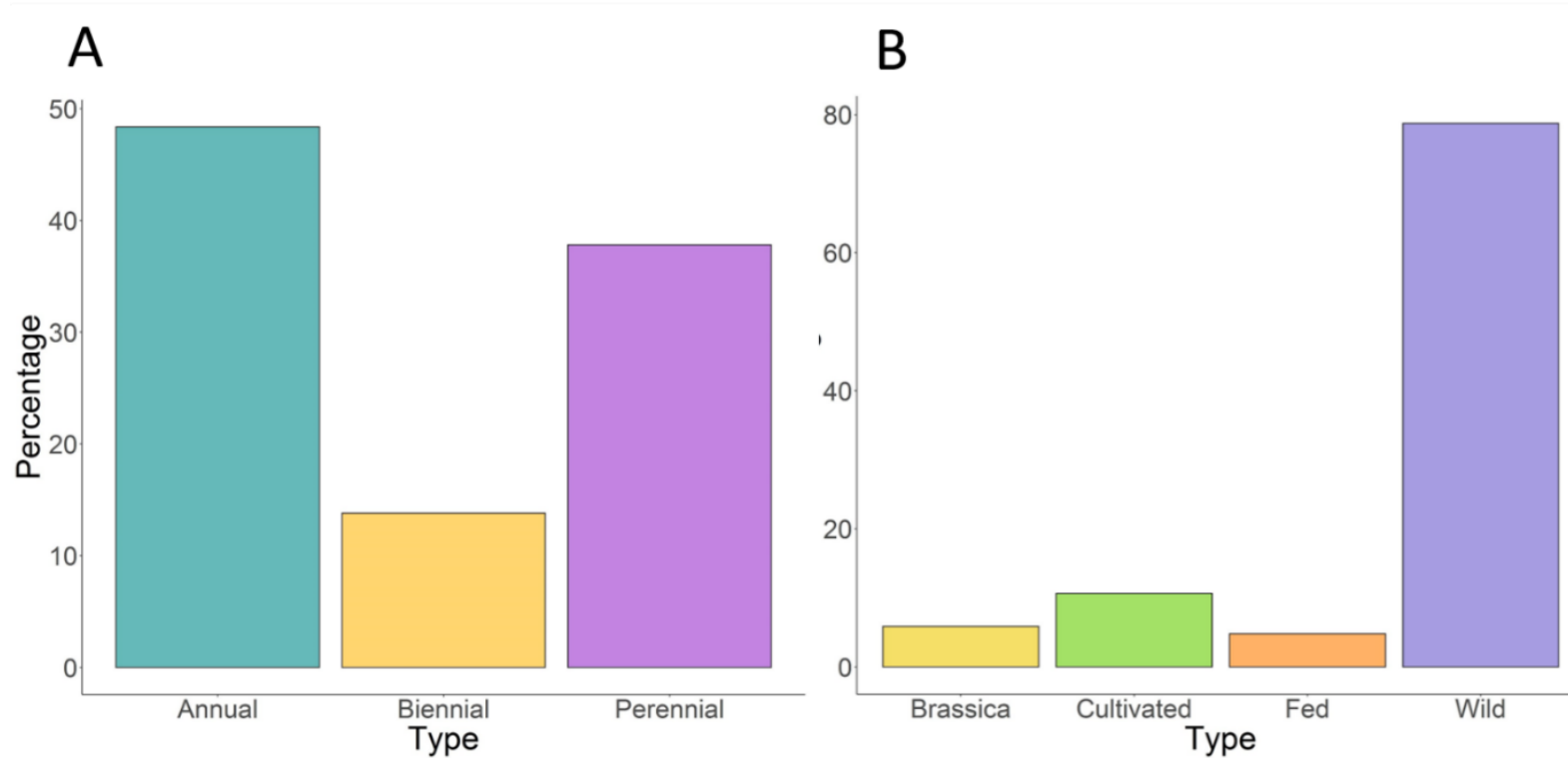
702 FIGURES.

703



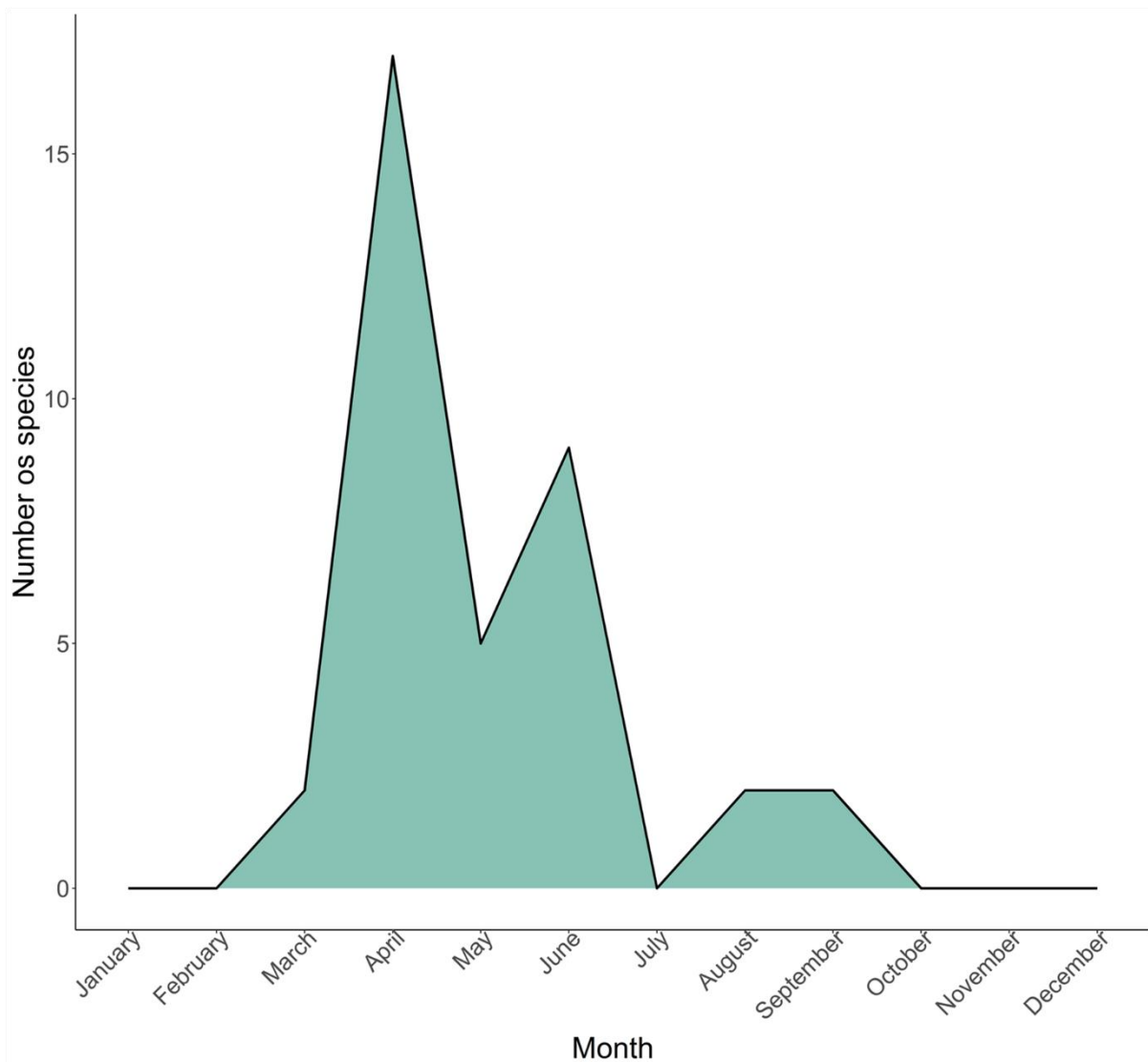
704

705 Figure 1. Relative proportion of different nest substrates used by Turtle doves for nesting in different study sites in Europe. Locations are
706 ranked by latitude along the x axis, from northernmost (left) to southernmost (right).



707

708 Figure 2. Proportion of plant species mentioned as food taken by turtle doves (Table 4) in relation to whether they are annual, biannual or
 709 perennial (A) or in relation to their type (B). In the latter, categories follow the classification developed by Dunn et al. (2018): “brassica” (any
 710 form of Brassicaceae plant family, either provisioned, cultivated or wild); “cultivated” (crop plants and seed mixes sown to provide seed for
 711 game or wild birds); “fed” (seed from anthropogenic source, such as bird tables); “wild” (any wild plant species).



713

714 Figure 3. Flowering phenology of plant species mentioned as turtle dove food in the Iberian
 715 Peninsula, Lines indicate the number of species that are described to have a peak flowering
 716 season in that month. Based on the information available on the project Flora-On website
 717 from the Portuguese Botanical Society, <https://flora-on.pt>.

718
719

Table 1a. Summary of main findings of the 32 studies reviewed that assessed the relationship between European Turtle Dove abundance (in the broad sense, including density, variation in numbers, etc.) and occurrence with habitat.

Area	Country	Study period	Variable analysed	Main Effect	Type	Reference
United Kingdom	UK	1960-1962 and 1966	nest abundance	Preferred habitat: ecotone where deciduous woodland gives way to open grassland. Fewer nests in conifer woodland and bushy heaths than expected from availability.	peer-reviewed paper	Murton 1968
United Kingdom	UK	<1990's	review of previous literature	Densities of TD on farmland ca. half than in woodland during 1968-72. Within woodland habitats, TD favour scrub rather than pure woodland stands.	peer-reviewed paper	Browne & Aebischer 2005
United Kingdom	UK	1965-1995	territory density	Suitable woodland areas support densities up to 6.5 times higher than on farmland. On farmland, density positively related to the amount of hedgerow and woodland edge per unit area.	peer-reviewed paper	Browne <i>et al.</i> 2004
Kent	UK	1975-1984	territory density	After coppicing, TD numbers in a <i>Castanea silva</i> forest peaked at 14 years, following closure of canopy. By then, field layer had disappeared, and ground was bare.	peer-reviewed paper	Fuller & Moreton 1987
United Kingdom	UK	1988-1991	relative abundance	Higher abundance in 10km squares with higher proportion of farmland (>70%)	peer-reviewed paper	Fuller <i>et al.</i> 2004
United Kingdom	UK	1990-1992	occurrence probability	TD use of woodland positively influenced by habitat diversity (associations with shrubby vegetation) and negatively influenced by density of canopy	peer-reviewed paper	Hinsley <i>et al.</i> 1995
NE Essex	UK	1994-1996	territory density	Strong preferences for residential areas, scrub and woodland. Hedgerows used less often than expected.	peer-reviewed paper	Mason & Macdonald 2000
East Anglia	UK	1996	nest density	Nest density in a study area dominated by woodland higher than in another dominated by farmland	peer-reviewed paper	Calladine <i>et al.</i> 1997
SE England	UK	2008-2010	retained/lost territories and local abundance	TD more likely to be retained in sites with larger areas of established scrub and greater volumes of hedgerows, less likely in areas with grazed land. Abundance positively related to established area of scrub, volume of hedgerows and area of standing water	peer-reviewed paper	Dunn & Morris 2012
Essex, Suffolk, Cambridgeshire and Norfolk	UK	2011-2014	Territory density	Abundance of territorial TD declined more slowly on sites with accessible seed-rich intervention plots. Importance of non-farmed habitats (lightly grazed and semi-natural grassland, amenity land, fallows) for breeding TDs	peer-reviewed paper	Dunn <i>et al.</i> 2021
Knepp, W Sussex	UK	2012-2018	territory density	Number of territories increased from 0 to 16 following rewilding of former intensive farmland by allowing vegetation to grow freely and introducing herbivores and pigs; rootling effect of pigs shown to favour ruderal plants but effect on TD unproven	popular science; MSc thesis	Tree 2018; de Klee 2019

Zuidwest-Veluwe	NL	1977-1981	territory density	Highest densities found in conifer and mixed woodland and residential areas; intermediate densities in city gardens and low-scale farmland; lowest densities in floodplains, heaths and large-scale farmland	peer-reviewed paper	Biljsma 1985
Seewinkel	AT	1987-1989	nest density	In a context of farmland, nest density higher in thick shrub, dense or open forests with understorey, riparian forest and windbreaks than in open younger forests or forests without understorey.	peer-reviewed paper	Gaitzenauer 1990
Central-southern Bulgaria	BG	2016-2019	abundance	Higher density in riparian and oak forests, lower densities on farmland. Coniferous plantations and strips of trees on farmland used less often than expected from availability.	peer-reviewed paper	Gruychev 2020
Germany	DE	1998-1999 and 2013-2016	used/unused sites	Presence retained in areas with dense deciduous forest and middle age mixed forest, with more grassland and forest clearings	peer-reviewed paper	Kleemann & Quillfeldt 2014
Spain	ES	1989	nest density	Highest nest densities on two farmland areas including abundant almond or olive groves, and one farmland area with abundant shrub	report	Fernandez & Camacho 1989
Extremadura	ES	1996-1997	nest density	Nest density in wooded pastureland (dehesas) higher than in other habitats. Within dehesas, nest density increased with higher percentage of cultivated cereal, and where no herbicides applied.	book	Rocha & Hidalgo 2002
Andalucía	ES	1997-1998	abundance	Highest densities found in poplar plantations, followed by Mediterranean forest, olive groves and pine forest. Marginal farmland, upland heaths and Eucaliptus plantations had lowest densities.	popular science	Gutiérrez 2001
Catalonia	ES	1999-2002	abundance	Wildfire prevention works in Holm oak forest led to colonisation by TD when undergrowth cleared, and forest thinned out.	peer-reviewed paper	Camprodon & Brotons 2006
Alicante	ES	2001-2004	Presence/abundance	TD presence favoured by shrub-pine mixed habitats in semi-arid, tree crops and pine forests, and extension of unpaved roads. Abundance only predicted by number of water bodies nearby.	PhD thesis	Bermúdez 2020
Basque Country	ES	2006	abundance	Density higher in riparian forests and in woodland than on farmland, but abundance in forest tended to decrease when tree cover >40%.	peer-reviewed paper	Sáenz de Buruaga et al. 2012
Catalonia	ES	2002-2011	abundance trends	TD abundance trends negatively related to farmland abandonment (shrub encroachment within farmland) but positively to % forest	peer-reviewed paper	Herrando et al. 2014
Catalonia	ES	2002-2013	abundance	TD abundance positively associated to % of forest.	peer-reviewed paper	Herrando et al. 2016
Jaén	ES	2014-2015	abundance	Local abundance in agroforest area higher in points closer to crops and with higher availability of wild seed cover.	peer-reviewed paper	Gutiérrez-Galán et al. 2018
Spain	ES	1996-2016	abundance and trends	Agricultural 10km squares had higher abundance (and less negative trends) than those with a higher proportion of woodland (more negative trends).	report	Carricondo 2016

Spain	ES	1996-2017	abundance trends	More negative trends in areas dominated by forest, 'dehesas', transitional woodland or sclerophyllous vegetation. Trends stable in areas dominated by olive orchards and positive in areas dominated by complex cultivation.	peer-reviewed paper	Moreno-Zarate et al. 2020
Vendée and Deux Sèvres	FR	1995-1997	territory density	Density of singing males correlated with length of hedges	conference proceedings	Aubineau & Boutin 1998
Hungary	HU	1999-2002	abundance and occupancy	Higher density in forest habitats, but habitat occupancy higher in mixed habitats (farmland and forest)	peer-reviewed paper	Szép et al. 2012
NE Greece	GR	2001-2002	used/unused sites	Used sites had higher canopy cover and higher density of medium size pine trees. Unused sites had higher density of mature pine trees.	peer-reviewed paper	Bakaloudis et al. 2009
Po Plain	IT	2015	occurrence	Occurrence probability higher in areas with high tree cover (semi-natural forests, poplar plantations) and areas with many shrubs and hedgerows. Areas with high proportion of crops were avoided	peer-reviewed paper	Chiatante et al. 2020
Portugal	PT	2002-2003	frequency of occurrence	Abundance positively related to broadleaved forests and pine stands without woody understorey. Also positive effect of the density of woody linear habitats and permanent crops (including olives/orchards)	peer-reviewed paper	Dias et al. 2013
Portugal	PT	2003-2004	territory density	In woodland areas, highest densities in pine forests or mixed stands, avoiding broadleaved stands, agroforestry areas or eucalyptus forests. In areas dominated by mosaic landscapes, highest densities in orchards and vineyards, riparian galleries and shrubs.	PhD thesis	Dias 2016

721 **Table 1b.** Summary of main findings of the 32 studies reviewed that assessed the relationship
 722 between European Turtle Dove abundance (in the broad sense, including density, variation in
 723 numbers, etc.) and occurrence with habitat. Results of direct comparison between habitats, and
 724 favourable elements in each major habitat type.

Reference	Country	Preferred habitat	Favourable elements (woodland)	Favourable elements (farmland)
Murton 1968	UK	Forest–Farmland ecotone	Broadleaved > coniferous	
Browne & Aebischer 2005	UK	Woodland > Farmland	Scrub	
Browne et al. 2004	UK	Woodland > Farmland		Hedge and woodland edge
Fuller & Moreton 1997	UK		Closed canopy, but intermediate age > mature forest	
Fuller 2004		Farmland > Woodland		
Hinsley et al. 1995	UK		Structure diversity and open canopy	
Mason & Macdonald 2000	UK	Residential areas > Farmland		
Calladine et al. 1997	UK	Woodland > Farmland		
Dunn & Morris 2012	UK			Scrub and hedgerows 4 m tall, bare ground and fallow > grazed lands
Dunn et al. 2021	UK			Fallows, semi-natural grassland, amenity lands
Tree 2018; de Klee 2019	UK			Patches of natural woodland and scrub
Biljsma 1985	NL	Woodland > Farmland		
Gaitzenauer 1990	AT		Dense > Open	Patches of natural woodland and scrub
Gruychev 2020	BG	Riparian > Woodland > Farmland		
Kleemann & Quillfeldt 2014	DE	Woodland > Farmland	Grasslands and clearings. Dense deciduous and middle-aged mixed forests	
Fernandez & Camacho 1989	ES	Farmland > Woodland and shrub		Tree crops, shrub
Rocha & Hidalgo 2002	ES	Wooded pastureland > Farmland	Proximity to cereal crops	No herbicides
Gutierrez 2001	ES	Woodland > Farmland		Olive groves
Camprodon & Brotons 2006	ES		Open (clearing and thinning) > Dense	
Bermudez 2020	ES		Water bodies	Tree crops, water bodies
Saenz de Buruaga et al. 2012	ES	Riparian > Woodland > Farmland	Lower tree cover	Hedgerows
Herrando et al. 2014	ES			Reduced shrub encroachment
Herrando et al. 2016	ES	Woodland > Farmland		
Gutierrez-Galan et al. 2018	ES		Proximity to cereal crops and open areas with weeds	

Carricondo 2016	ES	Farmland > Woodland		
Moreno-Zarate et al. 2020	ES			Tree crops and mixed crops
Aubineau & Boutin 1998	FR			Hedge density
Szep et al. 2012	HU	Woodland > Farmland	Farmland in vicinity	
Bakaloudis et al. 2009	GR		Higher canopy cover. Medium size > mature pine trees	
Chiatante et al. 2020	IT	Riparian, tree plantations and Woodland > Farmland		Hedgerow density
Dias et al. 2013	PT	Woodland > Riparian > Farmland	Open > Dense. No woody understory	Tree crops
Dias 2016	PT	Woodland > Farmland	Conifer > Broadleaved	Orchards, shrubs

PREPRINT UNDER REVIEW

726 **Table 2.** Summary of main findings of studies assessing the habitat structure of areas where turtle doves occur, ranked up, where possible, following the
727 order of preference shown by the species (i.e. habitat 1 was where the highest abundance or preference was recorded). ‘Landscape’ is the dominant cover of
728 surrounding land, as shown by CORINE land cover map available for the year nearest to study period (FA = farmland; ML = mixed landscape; FO = forest).
729 ‘Canopy’ cover follows the FAO Land Cover Classification System <http://www.fao.org/3/x0596e/X0596e01n.htm> (C = closed (more than 60-70 percent); O =
730 open (60-70 percent to 10-20 percent); S = sparse (10-20 percent to 1 percent); L = linear woody structure (riparian forest, windbreak, hedgerow, bocage).
731 ‘Understorey’ describes the structure of the underlying layer of vegetation (H = herbaceous; W = woody; B = bare soil; FF = forest floor (leaves, detritus, etc.)).
732 ‘Herbivory’ describes whether grazing/browsing occurs, and which animals are involved (● = wild animals; ○ = livestock). For each category, a grey cell
733 indicates inferred information (e.g., from pictures of the area, etc.) rather than provided in the publication.

HABITAT 1	Landscape	canopy	understorey	herbivory	HABITAT 2	Landscape	canopy	understorey	herbivory	HABITAT 3	Landscape	canopy	understorey	herbivory	HABITAT 4	Landscape	canopy	understorey	herbivory	COUNTRY	REFERENCE
SEMI-NATURAL LANDSCAPES (where non-farmland component of the landscape predominant, or the unmanaged area within the farmland landscape is large)																					
Mediterranean mixed forest	FO	O	H	●																ES	Camprodon & Brotons 2006
Conifer	ML	O	H	●	Mixed forest	ML	O	H	●											GR	Bakaloudis et al. 2009
Broadleaved	ML	O	H	○●																UK	Tree 2018, Klee 2019
Woody linear (riparian)	ML	L	n/a		Broadleaved	ML	O	H	●	Conifer	ML	n/a	H	●	Shrubland	ML	n/a	n/a	●	BG	Gruychev 2020
Mediterranean mixed forest	ML	O	H	●	Mediterranean mixed forest	FO	O	H	●											ES	Gutiérrez-Galán et al. 2018
SEMI-TRANSFORMED LANDSCAPES (areas where farmland is mixed with unmanaged forested areas at the landscape level)																					
Agroforestry (dehesa)	ML	O	H	○	Permanent crops (olive)	ML	O	H		Mediterranean mixed forest	ML	n/a	n/a	●	Woody linear (riparian)	ML	S	n/a		ES	Rocha & Hidalgo 2002
Semi-arid mixed shrub-pine woodland	ML	O	B	●	Permanent crops (almond, citrus)	ML	O	H		Conifer forest	FO	O	n/a	●						ES	Bermúdez 2020
Woody linear (riparian)	ML	L	n/a		Evergreen oak forest w crops	ML	O	H		Shrubland	ML	O	W		Farmland / pasture	ML	S	H	○	ES	Sáenz de Buruaga et al. 2012
Broadleaved	ML	n/a	n/a		Miscellaneous	ML	n/a	n/a		Pasture	ML	n/a	n/a	○	Arable land	ML	O	H		UK	Browne 2002, Browne & Aebischer 2003, Browne et al. 2004
Broadleaved (schlerophyll)	ML	O	H	●	Conifer	ML	C	H	●	Permanent crops	ML	O	H		Woody linear (riparian, hedgerows)	ML	L	n/a		PT	Dias et al. 2013, Dias 2016

HIGHLY TRANSFORMED LANDSCAPES (where farmland component of the landscape is clearly predominant, and wooded/unmanaged elements are small or isolated)																					
Mixed forests	ML	C	n/a	○●	Conifer	ML	C	n/a	○●	Residential area	ML	O	H	Built-up area	ML	O	H	NL	Bijlsma 1985		
Shrubland	FA	C	W	○	Broadleaved	FA	C	W	○	Broadleaved	FA	O	W	○	Woody linear (windbreaks, riparian)	FA	C	W	○	AT	Gaitzenauer 1990
Broadleaved	ML	C	FF	●														UK	Fuller & Moreton 1987		
Residential area	FA	O	H		Woody linear (hedgerow)	FA	L	W		Broadleaved	FA	n/a	n/a	Shrubland	FA	C	W		UK	Mason & Macdonald 2000	
Miscellaneous	FA	n/a	n/a		Pasture	FA	O	H	○	Broadleaved	FA	n/a	n/a	Arable land	FA	O	H		UK	Browne 2002, Browne & Aebischer 2003, Browne et al. 2004	
Woodland	FA	O	W															UK	Hinsley et al. 1995		
Mixed forest	FA	T	W	●	Broadleaved	FA	C	H	●	Pasture	FA	O	W	○	Shrubland	FA	C	W		DE	Kleemann & Quillfeldt 2014
Agroforestry ("bocage")	FA	L	H	○														FR	Lormée 2015		
Conifer (plantation)	ML	C	FF		Woody linear (hedgerow)	ML	C	W										UK	Baines 2019		
Broadleaved (poplar plantations)	FA	C	H		Riparian forests	FA	L	n/a		Shrubland	FA	C	W		Woody linear (hedgerow)	FA	L	W		IT	Chiatante et al. 2020

734 N.B: The study by Browne (2002), Browne & Aebischer (2003) and Browne et al. (2004) appears twice because it compared habitat use in two study areas
735 within different landscapes.

736

Table 3. Summary of studies providing quantitative information on the use of nest substrates by Turtle Doves in Europe.

Country / region	Study year	Nests	Substrates used	Study type	Reference
UK	1962-1966	511	43% <i>Crataegus monogyna</i> , 17% <i>Sambucus nigra</i> , 6% <i>Prunus spinosa</i> , 6% wild rose or bramble, 5% <i>Salix</i> , 12% other deciduous trees, 5% conifers, 3% orchards or ornamental trees, 1% <i>Ilex aquifolium</i> , 1% <i>Hedera helix</i> and <i>Lonicera periclymenum</i> , 1% <i>Ulex europaeus</i> .	peer-reviewed paper	Murton 1968
East Anglia (UK)	1996	31	65% <i>Crataegus monogyna</i> , 16% <i>Sambucus nigra</i> , 6% <i>Prunus spinosa</i> , 3% <i>Acer pseudoplatanus</i> , <i>Picea albes</i> , <i>Malus silvestris</i> , <i>Ulmus glabra</i>	report	Calladine et al. 1997
East Anglia (UK)	1998-2000	143	64% thorny bushes, 13% coniferous trees, 10% Elder, 6% broadleaved trees, 6% fruit trees	peer-reviewed paper	Browne & Aebischer 2004
Poitou (FR)	1990's	59	35% <i>Crataegus monogyna</i> , 30% <i>Coryllus avellana</i> , 10% <i>Prunus spinosa</i> , 5% <i>Acer campestre</i> , 5% <i>Euonymus europaeus</i> , 5% <i>Pyrus communis</i> , 5% <i>Salix caprea</i> , 5% <i>Sambucus nigra</i>	conference proceedings	Aubineau & Boutin 1998
France	2000's		108 species used, but <i>Crataegus monogyna</i> , <i>Prunus spinosa</i> and <i>Sambucus nigra</i> particularly favoured	popular science	Lormée 2015
Bulgaria	2014-2016	37	24% <i>Pinus nigra</i> , 16% <i>Quercus cerris</i> , 16% <i>Quercus pubescens</i> , 8% <i>Ulmus minor</i> , 8% <i>Acer negundo</i> , 8% <i>Paliurus spina-christi</i> , 8% <i>Salix sp.</i> ; 6% <i>Pyrus</i> , 5% <i>Robinia pseudocacacia</i>	peer-reviewed paper	Gruychev 2017
Pontevedra (ES)	1989	5	40% <i>Rubus ulmifolius</i> , 20% <i>Betula celtiberica</i> , 20% <i>Crataegus monogyna</i> , 20% <i>Salix</i>	report	Fernandez & Camacho 1989
Palencia (ES)	1989	11	54% <i>Rosa canina</i> , 18% <i>Rubus ulmifolius</i> , 9% <i>Crataegus monogyna</i> , 9% <i>Salix</i> , 9% <i>Ulmus</i>	report	Fernandez & Camacho 1989
Barcelona (ES)	1989	3	33.3% <i>Juniperus oxycedrus</i> , 33.3% <i>Quercus faginea</i> , 33.3% <i>Rubus ulmifolius</i>	report	Fernandez & Camacho 1989
Madrid (ES)	1989	21	33% <i>Rubus ulmifolius</i> , 19% <i>Crataegus monogyna</i> , 19% <i>Salix</i> , 15% <i>Ulmus minor</i> , 9% <i>Quercus rotundifolia</i> , 5% <i>Populus nigra</i>	report	Fernandez & Camacho 1989
Ciudad Real (ES)	1989	51	82% <i>Olea europaea</i> , 14% <i>Pinus halepensis</i> , 4% <i>Ceratonia siliqua</i>	report	Fernandez & Camacho 1989
Caceres (ES)	1989	48	100% <i>Quercus rotundifolia</i>	report	Fernandez & Camacho 1989
Cordoba (ES)	1989	68	98% <i>Olea europaea</i> , 2% <i>Quercus rotundifolia</i>	report	Fernandez & Camacho 1989
Murcia (ES)	1989	52	87% <i>Olea europaea</i> , 11% <i>Pinus halepensis</i> , 2% <i>Ceratonia siliqua</i>	report	Fernandez & Camacho 1989
Extremadura (ES)	1996-1997	325	76% <i>Quercus ilex rotundifolia</i> ; 7% <i>Olea europaea</i> , 6% <i>Pinus sp.</i> , 3% <i>Quercus suber</i> , 2% <i>Eucaliptus sp.</i> , <2% <i>Fraxinus excelsior</i> , <i>Ficus carica</i> , <i>Quercus faginea</i> , <i>Populus nigra</i> , <i>Alnus glutinosa</i> , <i>Salix</i> , <i>Quercus pyrenaica</i> , <i>Populus alba</i> , <i>Arbutus unedo</i>	book	Rocha & Hidalgo 2002

Spain	2012-2013	45	25% <i>Pinus sp.</i> , 18% <i>Olea europaea</i> , 18% <i>Quercus ilex</i> , 14% <i>Quercus pyrenaica</i> , 12% <i>Fraxinus angustifolia</i> , <5% <i>Prunus dulcis</i> , <i>Quercus coccifera</i> , <i>Juniperus sp.</i> , <i>Quercus faginea</i> , <i>Quercus coccifera</i>	report	Sáenz de Buruaga et al. 2013
Castilla la Mancha and Cataluña (ES)	2018-2019	64	56% <i>Quercus sp.</i> , 36% <i>Pinus sp.</i> , 4% <i>Olea europaea</i> and <i>Prunus dulcis</i> , 1% <i>Arbutus unedo</i> , 1% <i>Juniperus oxycedrus</i>	conference poster	Arroyo et al. 2019
Algarve (PT)	2003-2004	84	41% <i>Quercus sp.</i> , 19% <i>Olea europaea</i> and <i>Prunus dulcis</i> , 12% coniferous trees, 4% broad-leaved trees, 6% thorny bushes, 18% other bushes	conference poster	Dias & Rego 2017

738

739

PREPRINT UNDER REVIEW

Table 4. Plant species whose seeds have been reported as ingested by Turtle Dove.

Taxonomic unit	Family	Grown	Annual	Biennial	Perennial	References
<i>Abies alba</i>	Pinaceae	Wild			•	Bijlsma (1985)
<i>Acer campestre</i>	Sapindaceae	Wild			•	Dunn et al. (2018)
<i>Achillea millefolium</i>	Asteraceae	Wild			•	Dunn et al. (2018)
<i>Agropyron sp.</i>	Poaceae	Wild			•	Murton et al. (1964)
<i>Agrostis sp.</i>	Poaceae	Wild	•		•	Dunn et al. (2018)
<i>Agrostis stolonifera</i>	Poaceae	Wild			•	Dunn et al. (2018)
<i>Alopecurus myosuroides</i>	Poaceae	Wild	•			Dunn et al. (2018)
<i>Alopecurus sp.</i>	Poaceae	Wild	•		•	Dunn et al. (2018)
<i>Amaranthus blitoides</i>	Amaranthaceae	Wild	•			(Kiss et al. 1978)
<i>Amaranthus deflexus</i>	Amaranthaceae	Wild	•	•	•	Gutiérrez-Galán & Alonso (2016)
<i>Amaranthus retroflexus</i>	Amaranthaceae	Wild	•			Kiss et al. (1978)
<i>Amaranthus sp.</i>	Amaranthaceae	Wild	•			Jiménez et al. (1992), Dias & Fontoura (1996), Dunn et al. (2018)
<i>Anagallis arvensis</i>	Primulaceae	Wild	•	•		Murton et al. (1964), Dunn et al. (2018)
<i>Anagallis sp.</i>	Primulaceae	Wild	•	•	•	Dunn et al. (2018)
<i>Anthemis cotula</i>	Asteraceae	Wild	•			Murton et al. (1964), Dunn et al. (2018)
<i>Anthriscus sp.</i>	Apiaceae	Wild		•	•	Dunn et al. (2018)
<i>Apiaceae</i>	Apiaceae	Wild	•		•	Dunn et al. (2018)
<i>Arrhenatherum elatius</i>	Poaceae	Wild			•	Dunn et al. (2018)
<i>Artemisia vulgaris</i>	Asteraceae	Wild			•	Dunn et al. (2018)
<i>Asperula sp.</i>	Rubiaceae	Wild	•		•	Gutiérrez-Galán & Alonso (2016)
<i>Asteraceae</i>	Asteraceae	Wild	•	•	•	Dunn et al. (2018)
<i>Atriplex sp.</i>	Amaranthaceae	Wild	•		•	Dunn et al. (2018)
<i>Atriplex patula</i>	Amaranthaceae	Wild	•			Murton et al. (1964), Browne & Aebischer (2003)
<i>Avena fatua</i>	Poaceae	Wild	•			Calladine et al. (1997)
<i>Avena sp.</i>	Poaceae	Wild	•			Dunn et al. (2018)
<i>Bellis perennis</i>	Asteraceae	Wild	•		•	Dunn et al. (2018)
<i>Boraginaceae</i>	Boraginaceae	Wild	•	•	•	Dunn et al. (2018)
<i>Borago officinalis</i>	Boraginaceae	Wild	•			Dunn et al. (2018)
<i>Brassica carinata</i>	Brassicaceae	Brassica	•			Dunn et al. (2018)
<i>Brassica juncea</i>	Brassicaceae	Brassica	•			Dunn et al. (2018)
<i>Brassica napus</i>	Brassicaceae	Brassica	•	•		Murton et al. (1964), Calladine et al. (1997), Browne & Aebischer (2003), Dunn et al. (2018)
<i>Brassica oleracea</i>	Brassicaceae	Brassica		•	•	Dunn et al. (2018)
<i>Brassica rapa</i>	Brassicaceae	Brassica	•	•		Dunn et al. (2018)
<i>Brassica sp.</i>	Brassicaceae	Brassica	•	•	•	Jiménez et al. (1992), Dias & Fontoura (1996), Dunn et al. (2018)
<i>Brassicaceae</i>	Brassicaceae	Brassica	•	•	•	Bijlsma (1985), Dunn et al. (2018)
<i>Calendula arvensis</i>	Asteraceae	Wild	•	•		Gutiérrez-Galán & Alonso (2016)

<i>Calystegia sepium</i>	Convolvulaceae	Wild			•	Dunn et al. (2018)
<i>Cannabis sativa</i>	Cannabaceae	Fed	•			Dunn et al. (2018)
<i>Capsella bursa-pastoris</i>	Brassicaceae	Brassica	•	•		Dunn et al. (2018)
<i>Carthamus glaucus</i>	Asteraceae	Wild	•			Dunn et al. (2018)
<i>Carthamus sp.</i>	Asteraceae	Wild	•			Dunn et al. (2018)
<i>Carthamus tinctorius</i>	Asteraceae	Fed	•			Dunn et al. (2018)
<i>Caryophyllaceae</i>	Caryophyllaceae	Wild	•		•	Dunn et al. (2018)
<i>Cenchrus americanus</i>	Poaceae	Fed	•			Dunn et al. (2018)
<i>Centaurea sp.</i>	Asteraceae	Wild	•		•	Dunn et al. (2018)
<i>Cerastium fontanum</i>	Caryophyllaceae	Wild		•	•	Dunn et al. (2015)
<i>Cerastium glomeratum</i>	Caryophyllaceae	Wild	•			Dunn et al. (2018)
<i>Cerastium holosteoides</i>	Caryophyllaceae	Wild			•	Murton et al. (1964)
<i>Chamaecyparis lawsoniana</i>	Cupressaceae	Cultivated			•	Dunn et al. (2018)
<i>Chenopodium album</i>	Amaranthaceae	Wild	•			Murton et al. (1964), Dunn et al. (2018)
<i>Chenopodium polyspermum</i>	Amaranthaceae	Wild	•			Dunn et al. (2018)
<i>Chenopodium sp.</i>	Amaranthaceae	Wild	•		•	Jiménez et al. (1992), Dias & Fontoura (1996), Dunn et al. (2018)
<i>Chromolaena odorata</i>	Asteraceae	Wild			•	Dunn et al. (2018)
<i>Chrozophora tinctoria</i>	Euphorbiaceae	Wild	•			Jiménez et al. (1992), Gutiérrez-Galán & Alonso (2016)
<i>Cirsium arvense</i>	Asteraceae	Wild			•	Dunn et al. (2018)
<i>Cirsium velatum</i>	Asteraceae	Wild			•	Dunn et al. (2018)
<i>Cirsium vulgare</i>	Asteraceae	Wild		•		Dunn et al. (2018)
<i>Citrus sp.</i>	Rutaceae	Cultivated			•	Dunn et al. (2018)
<i>Clematis vitalba</i>	Ranunculaceae	Wild			•	Dunn et al. (2018)
<i>Convolvulus arvensis</i>	Convolvulaceae	Wild			•	Gutiérrez-Galán & Alonso (2016)
<i>Convolvulus sp.</i>	Convolvulaceae	Wild	•		•	Jiménez et al. (1992), Dias & Fontoura (1996)
<i>Corydalis (=Ceratocarpus) claviculata</i>	Papaveraceae	Wild	•			Bijlsma (1985)
<i>Crassulaceae</i>	Crassulaceae	Wild	•	•	•	Dunn et al. (2018)
<i>Cucumis sp.</i>	Cucurbitaceae	Cultivated	•		•	Dunn et al. (2018)
<i>Cucurbitaceae</i>	Cucurbitaceae	Cultivated	•		•	Dunn et al. (2018)
<i>Cynara humilis</i>	Carduoideae	Wild			•	Gutiérrez-Galán & Alonso (2016)
<i>Dactylis glomerata</i>	Poaceae	Wild			•	Dunn et al. (2018)
<i>Dactyloctenium aegyptium</i>	Poaceae	Wild	•			Dunn et al. (2018)
<i>Deschampsia flexuosa</i>	Poaceae	Wild	•			Bijlsma (1985)
<i>Echium plantagineum</i>	Boraginaceae	Wild	•	•		Murton et al. (1964), Gutiérrez-Galán & Alonso (2016)
<i>Elymus repens</i>	Poaceae	Wild			•	Dunn et al. (2018)
<i>Epilobium sp.</i>	Onagraceae	Wild	•		•	Dunn et al. (2018)

<i>Euphorbiaceae</i>	Euphorbiaceae	Wild	•	•	•	Dunn et al. (2018)
<i>Euphorbia sp.</i>	Euphorbiaceae	Wild	•	•	•	Murton et al. (1964)
<i>Festuca sp.</i>	Poaceae	Wild			•	Murton et al. (1964), Dunn et al. (2018)
<i>Fumaria officinalis</i>	Papaveraceae	Wild	•			Browne & Aebischer (2003), Dunn et al. (2015)
<i>Fumaria sp.</i>	Papaveraceae	Wild	•			Murton et al. (1964), Dias & Fontoura (1996)
<i>Galium aparine</i>	Rubiaceae	Wild	•			Murton et al. (1964), Dunn et al. (2018)
<i>Geraniaceae</i>	Geraniaceae	Wild	•		•	Dunn et al. (2018)
<i>Geranium dissectum</i>	Geraniaceae	Wild	•			Dunn et al. (2018)
<i>Geranium lucidum</i>	Geraniaceae	Wild		•		Dunn et al. (2018)
<i>Geranium molle</i>	Geraniaceae	Wild	•			Gutiérrez-Galán & Alonso (2016), Dunn et al. (2018)
<i>Geranium pusillum</i>	Geraniaceae	Wild	•			Dunn et al. (2018)
<i>Geum urbanum</i>	Rosaceae	Wild			•	Dunn et al. (2018)
<i>Guizotia abyssinica</i>	Asteraceae	Fed	•			Dunn et al. (2018)
<i>Helianthemum sp.</i>	Cistaceae	Wild	•		•	Jiménez et al. (1992)
<i>Helianthus annuus</i>	Asteraceae	Fed	•			Kiss et al. (1978), Jiménez et al. (1992), Dias & Fontoura (1996), Gutiérrez-Galán & Alonso (2016), Dunn et al. (2018)
<i>Helianthus argophyllus</i>	Asteraceae	Fed	•			Dunn et al. (2018)
<i>Helminthotheca echinoides</i>	Asteraceae	Wild	•		•	Dunn et al. (2018)
<i>Holcus lanatus</i>	Poaceae	Wild			•	Dunn et al. (2018)
<i>Holcus sp.</i>	Poaceae	Wild	•		•	Dunn et al. (2018)
<i>Hordeum sp.</i>	Poaceae	Cultivated	•		•	Dunn et al. (2018)
<i>Hordeum vulgare</i>	Poaceae	Cultivated	•			Jiménez et al. (1992), Dias & Fontoura (1996), Gutiérrez-Galán & Alonso (2016), Dunn et al. (2018)
<i>Hypocoum sp.</i>	Papaveraceae	Wild	•			Dias & Fontoura (1996)
<i>Jacobaea vulgaris</i>	Asteraceae	Wild		•		Dunn et al. (2018)
<i>Kickxia spuria</i>	Plantaginaceae	Wild	•			Murton et al. (1964)
<i>Larix decidua</i>	Pinaceae	Wild			•	Bijlsma (1985)
<i>Lathyrus sp.</i>	Fabaceae	Wild	•		•	Dias & Fontoura (1996)
<i>Linum usitatissimum</i>	Linaceae	Cultivated	•			Calladine et al. (1997)
<i>Linum sp.</i>	Linaceae	Cultivated	•	•	•	Dunn et al. (2018)
<i>Lolium sp.</i>	Poaceae	Wild	•		•	Dunn et al. (2018)
<i>Malva sp.</i>	Malvaceae	Wild	•		•	Gutiérrez-Galán & Alonso (2016)
<i>Medicago lupulina</i>	Fabaceae	Wild	•		•	Dunn et al. (2015)
<i>Medicago sp.</i>	Fabaceae	Wild	•		•	Murton et al. (1964), Dias & Fontoura (1996)
<i>Melilotus sp.</i>	Fabaceae	Wild	•	•		Dias & Fontoura (1996)
<i>Ornithopus compressus</i>	Fabaceae	Wild	•			Gutiérrez-Galán & Alonso (2016)
<i>Panicum miliaceum</i>	Poaceae	Fed	•			Dunn et al. (2018)
<i>Papaver rhoeas</i>	Papaveraceae	Wild	•			Dunn et al. (2018)

<i>Papaver sp.</i>	Papaveraceae	Wild	•	•	•	Dias & Fontoura (1996)
<i>Pastinaca sativa</i>	Apiaceae	Cultivated		•	•	Dunn et al. (2018)
<i>Pennisetum glaucum</i>	Poaceae	Cultivated	•			Kiss et al. (1978)
<i>Persicaria lapathifolia</i>	Polygonaceae	Wild	•			Dunn et al. (2018)
<i>Persicaria maculosa</i>	Polygonaceae	Wild	•			Browne & Aebischer (2003)
<i>Phalaris sp.</i>	Poaceae	Wild	•		•	Dunn et al. (2018)
<i>Picea abies</i>	Pinaceae	Wild			•	Bijlsma (1985)
<i>Pinus sp.</i>	Pinaceae	Wild			•	Dunn et al. (2018)
<i>Pinus sylvestris</i>	Pinaceae	Wild			•	Bijlsma (1985)
<i>Pisum sativum</i>	Fabaceae	Cultivated	•			Dunn et al. (2018)
<i>Plantago lanceolata</i>	Plantaginaceae	Wild			•	Dunn et al. (2018)
<i>Poa annua</i>	Poaceae	Wild	•			Dunn et al. (2018)
<i>Poa infirma</i>	Poaceae	Wild	•			Dunn et al. (2018)
<i>Poa sp.</i>	Poaceae	Wild	•		•	Dunn et al. (2018)
<i>Poa trivialis</i>	Poaceae	Wild			•	Dunn et al. (2018)
<i>Poaceae</i>	Poaceae	Wild	•		•	Dunn et al. (2018)
<i>Polygonum aviculare</i>	Polygonaceae	Wild	•			Browne & Aebischer (2003)
<i>Polygonum lapathifolium</i>	Polygonaceae	Wild	•			Gutiérrez-Galán & Alonso (2016)
<i>Polygonum sp.</i>	Polygonaceae	Wild	•		•	Murton et al. (1964), Kiss et al. (1978)
<i>Potentilla sp.</i>	Rosaceae	Wild	•	•	•	Dunn et al. (2018)
<i>Primulaceae</i>	Primulaceae	Wild	•		•	Dunn et al. (2018)
<i>Prunus sp.</i>	Rosaceae	Wild			•	Dunn et al. (2018)
<i>Ranunculus repens</i>	Ranunculaceae	Wild			•	Murton et al. (1964), Calladine et al. (1997)
<i>Ranunculus sp.</i>	Ranunculaceae	Wild	•		•	Gutiérrez-Galán & Alonso (2016)
<i>Raphanus raphanistrum</i>	Brassicaceae	Wild	•			Gutiérrez-Galán & Alonso (2016)
<i>Raphanus sativus</i>	Brassicaceae	Cultivated	•	•		Dunn et al. (2018)
<i>Reseda lutea</i>	Resedaceae	Wild	•	•	•	Murton et al. (1964), Browne & Aebischer (2003)
<i>Retama sphaerocarpa</i>	Fabaceae	Wild			•	Jiménez et al. (1992)
<i>Rorippa sylvestris</i>	Brassicaceae	Brassica			•	Dunn et al. (2018)
<i>Rosa sp.</i>	Rosaceae	Wild			•	Dunn et al. (2018)
<i>Rosaceae</i>	Rosaceae	Wild	•		•	Dunn et al. (2018)
<i>Rubus sp.</i>	Rosaceae	Wild			•	Dunn et al. (2018)
<i>Rumex acetosella</i>	Polygonaceae	Wild			•	Bijlsma (1985)
<i>Rumex crispus</i>	Polygonaceae	Wild			•	Dias & Fontoura (1996)
<i>Rumex sp.</i>	Polygonaceae	Wild	•		•	Murton et al. (1964), Dias & Fontoura (1996), Gutiérrez-Galán & Alonso (2016)
<i>Salicornia sp.</i>	Amaranthaceae	Wild	•			Dunn et al. (2018)
<i>Salsola kali</i>	Amaranthaceae	Wild	•			Gutiérrez-Galán & Alonso (2016)
<i>Sambucus nigra</i>	Adoxaceae	Wild			•	Dunn et al. (2018)
<i>Senecio vulgaris</i>	Asteraceae	Wild	•			Dunn et al. (2018)
<i>Setaria viridis</i>	Poaceae	Wild	•			Kiss et al. (1978)

<i>Silene alba</i>	Caryophyllaceae	Wild	•	•	•	Murton et al. (1964)
<i>Silene vulgaris</i>	Caryophyllaceae	Wild			•	Murton et al. (1964)
<i>Silene sp.</i>	Caryophyllaceae	Wild	•	•	•	Gutiérrez-Galán & Alonso (2016)
<i>Sinapis sp.</i>	Brassicaceae	Brassica	•			Murton et al. (1964)
<i>Sonchus arvensis</i>	Asteraceae	Wild			•	Dunn et al. (2018)
<i>Sorghum sp.</i>	Poaceae	Fed	•		•	Dunn et al. (2018)
<i>Spergula arvensis</i>	Caryophyllaceae	Wild	•			Murton et al. (1964)
<i>Spergula vernalis</i>	Caryophyllaceae	Wild	•			Bijlsma (1985)
<i>Stellaria media</i>	Caryophyllaceae	Wild	•	•	•	Murton et al (1964), Bijlsma (1985), Calladine et al. (1997), Browne & Aebischer (2003), Gutiérrez-Galán & Alonso (2016), Dunn et al. (2018)
<i>Stellaria neglecta</i>	Caryophyllaceae	Wild	•	•		Dunn et al. (2018)
<i>Stellaria pallida</i>	Caryophyllaceae	Wild	•	•		Dunn et al. (2018)
<i>Stellaria sp.</i>	Caryophyllaceae	Wild	•	•	•	Murton et al. (1964)
<i>Suaeda maritima</i>	Amaranthaceae	Wild			•	Dunn et al. (2018)
<i>Suaeda sp.</i>	Amaranthaceae	Wild	•		•	Dunn et al. (2018)
<i>Silybum marianum</i>	Asteraceae	Wild	•	•		Gutiérrez-Galán & Alonso (2016)
<i>Symphytum sp.</i>	Boraginaceae	Wild			•	Dunn et al. (2018)
<i>Thlaspi arvense</i>	Brassicaceae	Brassica	•			Dunn et al. (2018)
<i>Trifolium pratense</i>	Fabaceae	Wild	•		•	Dunn et al. (2015)
<i>Trifolium repens</i>	Fabaceae	Wild			•	Dunn et al. (2015)
<i>Trifolium sp.</i>	Fabaceae	Wild	•		•	Murton et al. (1964)
<i>Trifolium stellatum</i>	Fabaceae	Wild	•			Gutiérrez-Galán & Alonso (2016)
<i>Tripleurospermum maritimum</i>	Asteraceae	Wild	•			Dunn et al. (2018)
<i>Triticeae</i>	Poaceae	Cultivated	•			Dunn et al. (2018)
<i>Triticum aestivum</i>	Poaceae	Cultivated	•			Murton et al. (1964), Kiss et al. (1978), Jiménez et al. (1992), Calladine et al. (1997), Browne & Aebischer (2003), Dunn et al. (2018)
<i>Triticum sp.</i>	Poaceae	Cultivated	•			Dias & Fontoura (1996), Gutiérrez-Galán & Alonso (2016), Dunn et al. (2018)
<i>Tussilago farfara</i>	Asteraceae	Wild			•	Dunn et al. (2018)
<i>Urtica dioica</i>	Urticaceae	Wild			•	Browne & Aebischer (2003), Dunn et al. (2018)
<i>Urtica urens</i>	Urticaceae	Wild	•			Calladine et al. (1997)
<i>Valerianella sp.</i>	Caprifoliaceae	Wild	•	•		Dias & Fontoura (1996)
<i>Vicia hirsuta</i>	Fabaceae	Cultivated	•			Dunn et al. (2018)
<i>Vicia sp.</i>	Fabaceae	Wild	•		•	Kiss et al. (1978), Dias & Fontoura (1996), Gutiérrez-Galán & Alonso (2016)
<i>Vicia sativa</i>	Fabaceae	Cultivated	•			Murton et al (1964), Jiménez et al. (1992), Browne & Aebischer (2003), Dunn et al. (2015), Gutiérrez-Galán & Alonso (2016), Dunn et al. (2018)

<i>Viola arvensis</i>	Violaceae	Wild	•	•		Browne & Aebischer (2003), Dunn et al. (2018)
<i>Viola tricolor</i>	Violaceae	Wild	•	•	•	Murton et al. (1964)
<i>Violaceae</i>	Violaceae	Wild	•		•	Dunn et al. (2018)
<i>Zea mays</i>	Poaceae	Fed	•			Gutiérrez-Galán & Alonso (2016)
<i>Ziziphus spina-christi</i>	Rhamnaceaea	Wild			•	Dunn et al. (2018)

741

742

PREPRINT UNDER REVIEW

744 Table SI. Relative importance of the 40 environmental predictors of the eight Species Distribution
 745 Models for *Streptopelia turtur* in the second European Breeding Bird Atlas, EBBA2 (Keller et al. 2020)
 746 and their weighted Ensemble Prediction. Variable importance ranges between 0 (no importance) to
 747 100 %.

Name of variable (weighted ensemble prediction of 8 SDMs)	Variable importance %	Type of variable
Latitude	32.5	abiotic
Mean temperature in the breeding period	24	abiotic
Rainfed cropland	5.9	biotic
Mean annual temperature	5.5	abiotic
Evapotranspiration in the breeding period	5.1	abiotic
Minimum temperature of the coldest month	4.7	abiotic
Maximum temperature of the warmest month	2.6	abiotic
Longitude	2.4	abiotic
Well developed soils	1.9	biotic
Mean elevation	1.8	abiotic
Total annual precipitation	1.6	abiotic
Wood biomass	1.6	biotic
Total precipitation in the breeding period	1.1	abiotic
Mean slope	1.1	abiotic
Broadleaved forests	1.1	biotic
Human population density	1	abiotic
Urban areas	0.8	abiotic
Rainfed tree crops	0.6	biotic
Accumulated NDVI in the breeding period	0.5	biotic
Distance to the coastline	0.5	abiotic
Grassland	0.5	biotic
Mosaic natural vegetation	0.5	biotic
Shannon habitat diversity Index	0.5	biotic
Irrigated crops	0.3	biotic
Average forest canopy height	0.3	biotic
Young soils – weakly developed	0.3	abiotic
Coniferous forests	0.2	biotic
Bare areas	0.2	biotic
Mixed broadleaved and coniferous forests	0.2	biotic
Mosaic cropland – natural vegetation	0.2	biotic
Well developed and acid soils	0.2	abiotic
Wet soils	0.2	abiotic
Soils rich in clay	0.2	abiotic
Shannon soil diversity Index	0.2	biotic
Wetlands	0	biotic
Permanent ice	0	abiotic
Shrubland	0	biotic
Sparse vegetation	0	biotic
Continental water bodies	0	abiotic
Saline soils	0	abiotic

PREPRINT UNDER REVIEW